Conservation Reserve Program

ANNUAL SUMMARY AND ENROLLMENT STATISTICS–FY 2009

This report provides statistics for land enrolled in the Conservation Reserve Program (CRP), including a summary of FY 2009 CRP related activities, FY 2009 CRP outlays by payment type, continuous CRP enrollment activity, outlay and sign-up history, CRP practice and payment provisions, and environmental benefits index (EBI) history. The enrollment tables are based on contract data developed and maintained in CRP data files by Farm Service Agency (FSA) service centers and are generally based on the physical location of the CRP contracted land. The FY 2009 ends September 30, 2009.

The report was prepared by Alex Barbarika, Natural Resources Analysis Group, Economic and Policy Analysis Staff (EPAS), Farm Service Agency (FSA), U.S. Department of Agriculture, with assistance from Skip Hyberg, Rich Iovanna, and Catherine Feather with EPAS/FSA.

CONTENTS

Overview 1
Activities, FY 2009 2
Number of Contracts and Acres Enrolled by Year 3
Eligibility Criteria 4
Outlays by Payment Type, FY 2004-FY 2009 5
Description and History of CRP 6
CRP Benefits 9
CRP Enrollment and Outlay History 16
Cumulative Enrollment by Sign-up and Initial Contract Year 17
Cumulative Enrollment by State and Sign-up Type 18
Conservation Practices: Acres, Average Size, Average Cost-Share 25
Conservation Practices: Acres by Signup Category 26
Conservation Practices: Acres Enrolled by State 27
Enrollment by Practice Category 32
Enrollment by National CPA 33
Enrollment by State CPA 34
Wetland and Wetland-Associated Enrollment 35
Tree Plantings on CRP 36
Enrollment by Wildlife Practice 37
Enrollment by Erodibility Index 38
Expirations by Year 39

Appendices

A-1 Results of the 2009 Contract Extension Offer
A-2 2006 Re-enrollment and Extension Offer Results
A-7 Cumulative Enrollment by Fiscal Year
A-11 CRP Outlays by Fiscal Year
A-28 CRP Sign-up Periods and Eligibility Criteria
A-30 CRP Practices and Payment Provisions
A-32 Environmental Benefits Index Components

Annual Summary and Enrollment Statistics -- FY 2009

ACTIVE CONTRACTS, SEPTEMBER 30, 2009

Sign-up Type	Contracts	Farms	Acres	Annual Rental Payments b/ ($Million)	($/Acre)
General	369,655	241,021	29,413,441	$1,294	$44.00
Continuous					
Non-CREP	311,656	186,037	2,957,965	$271	$91.49
CREP	66,193	43,715	1,160,765	$149	$128.78
Farmable Wetland	12,164	9,687	189,081	$22	$117.61
Total Continuous	390,013	226,993 a/	4,307,811	$442	$102.68
Total	759,668	424,357 a/	33,721,252	$1,736	$51.49

a/ Number of farms not additive across sign-up types because a farm may participate in multiple sign-up types.
b/ Approximates payments which were paid October 2009 (FY 2010), before adjustments for haying/grazing, non-compliance, terminations, part-year contracts. Includes annual incentive and maintenance allowance, but not one-time up-front signing and practice incentive payments.

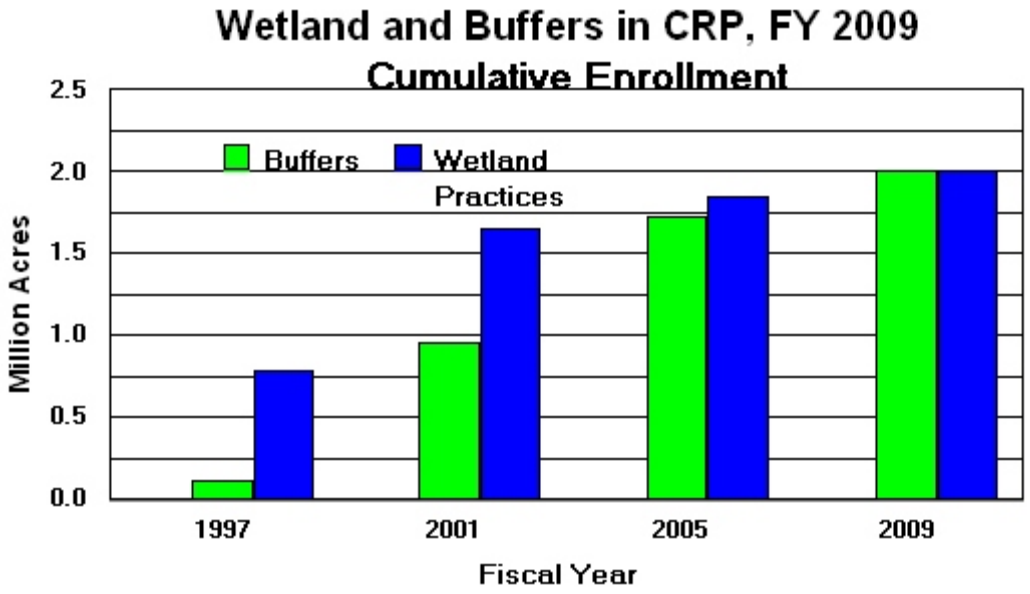

FY 2009 Continuous Signup Enrollment

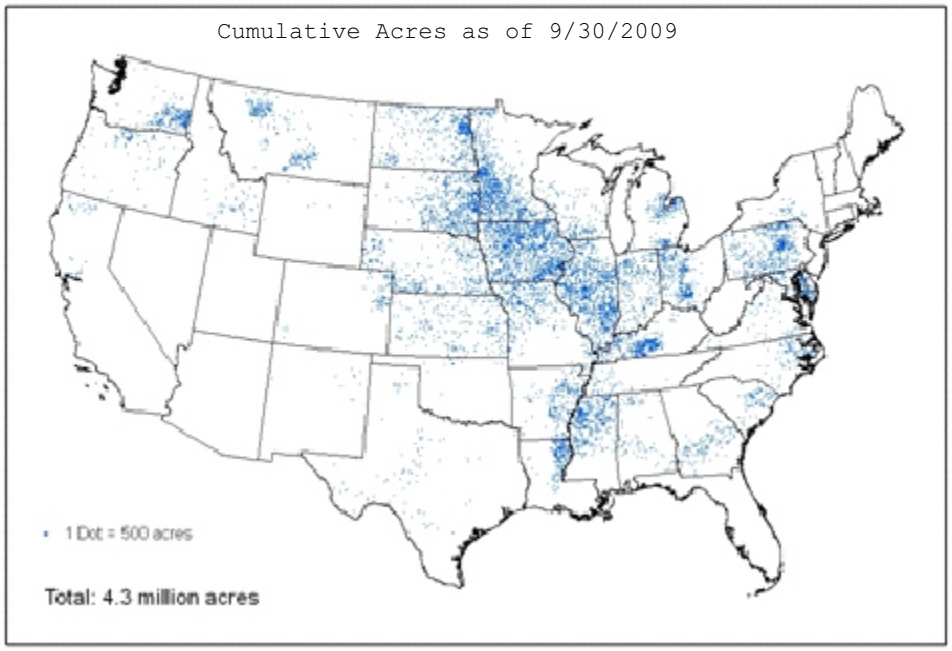

FY 2009 General Signup Enrollment

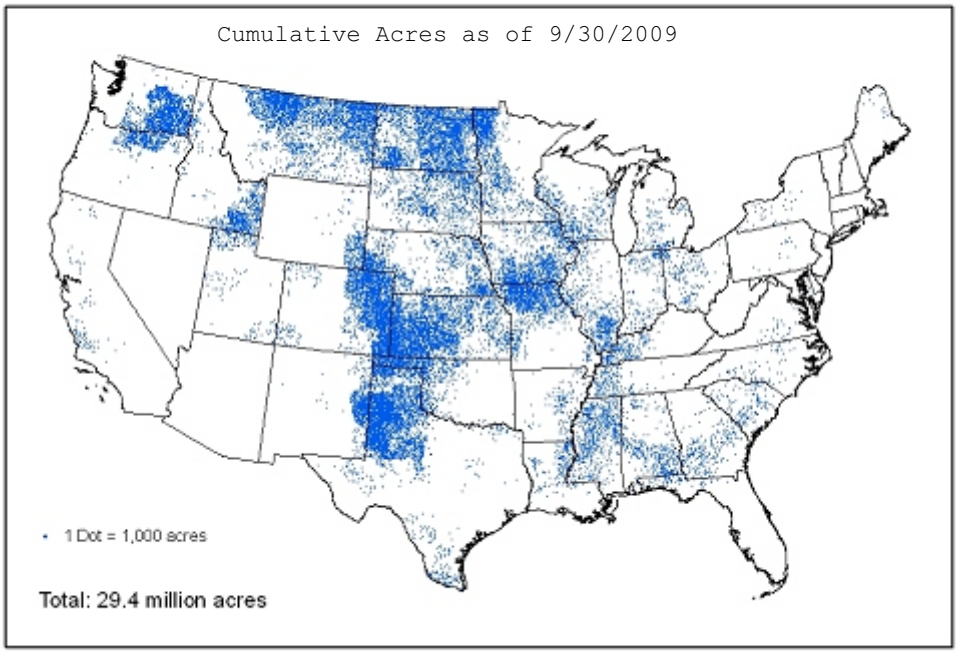

FY 2009 CRP Enrollment

Cumulative Acres as of 9/30/2009

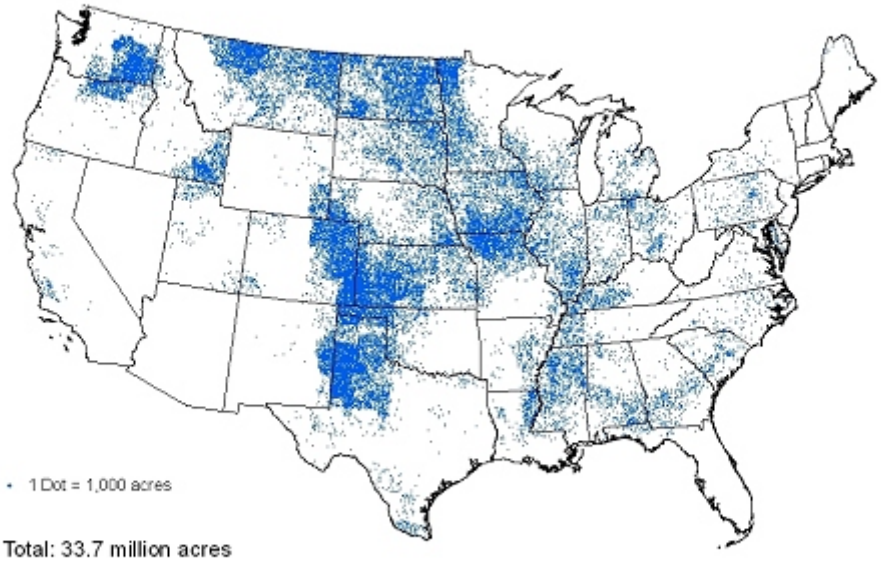

Total: 33.7 million acres

FY 2009 CRP Enrollment

Cumulative Acres as of 9/30/2009

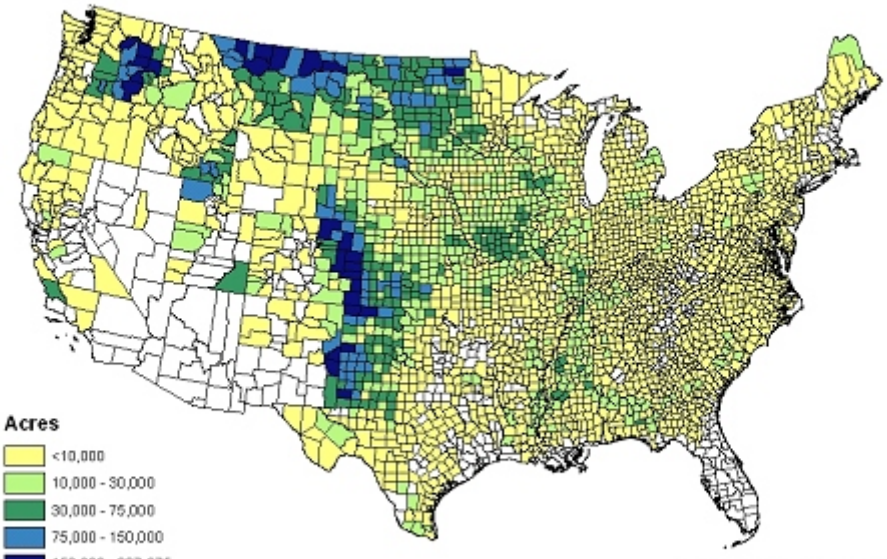

Total: 33.7 million acres

CRP ACTIVITIES, FY 2009

October, 2008

- $1.8 billion in CRP rental payments issued for lands enrolled as of September 30, 2008.
- Total number of continuous signup contracts surpasses general signup contracts for the first time.
- Administration announces $204 million in incentives over ten years in an initiative to enroll 1 million acres of wetland restoration practices.

January, 2009

- FSA announces CREP agreement with Hawaii. Goals are to enroll 2,000 acres of forest restoration practices and 13,000 acres of wetland restoration practices.
- USDA announces CREP agreement with Arkansas to benefit the Illinois River watershed by enrolling 15,000 acres of riparian buffers on cropland and marginal pasture.

April, 2009

- FSA announces agreement with Maryland to renew and enhance Maryland's Chesapeake Bay CREP.

May, 2009

- USDA announces opportunity for extension of up to 1.5 million acres under contracts set to expire September 30, 2009. 1.1 million acres ultimately were extended.

June 2009

- Regulations published June 29 to implement parts of the 2008 Farm Bill, including additional Farmable Wetland Program practices and cost-sharing for tree thinning.

July, 2009

- USDA announces that enrollment of new FWP practices can begin.

Conservation Reserve Program Outlays ($1,000) 1/

Payment	FY 2004	FY 2005	FY 2006	FY 2007	FY 2008	FY 2009
Annual Rental	$1,598,276	$1,630,585	$1,666,462	$1,727,408	$1,785,767	$1,720,631
Signing Incentive	$27,996	$25,304	$32,577	$18,366	$25,164	$25,828
Practice Incentive	$55,368	$49,238	$49,573	$39,026	$43,246	$45,855
Haying/Grazing Adj.	($10,465)	($11,316)	($8,545)	($9,542)	($12,147)	($12,504)
Wetland Restoration Incent.	$1,363	$1,289	$1,105	$1,030	$932	$517
Cost-Share	$116,966	$93,235	$100,096	$89,844	$84,238	$74,947
Total	$1,789,504	$1,788,334	$1,841,268	$1,866,131	$1,927,200	$1,855,274

1/ Not including technical assistance. Some outlay totals may have been updated from previous Annual Summaries.

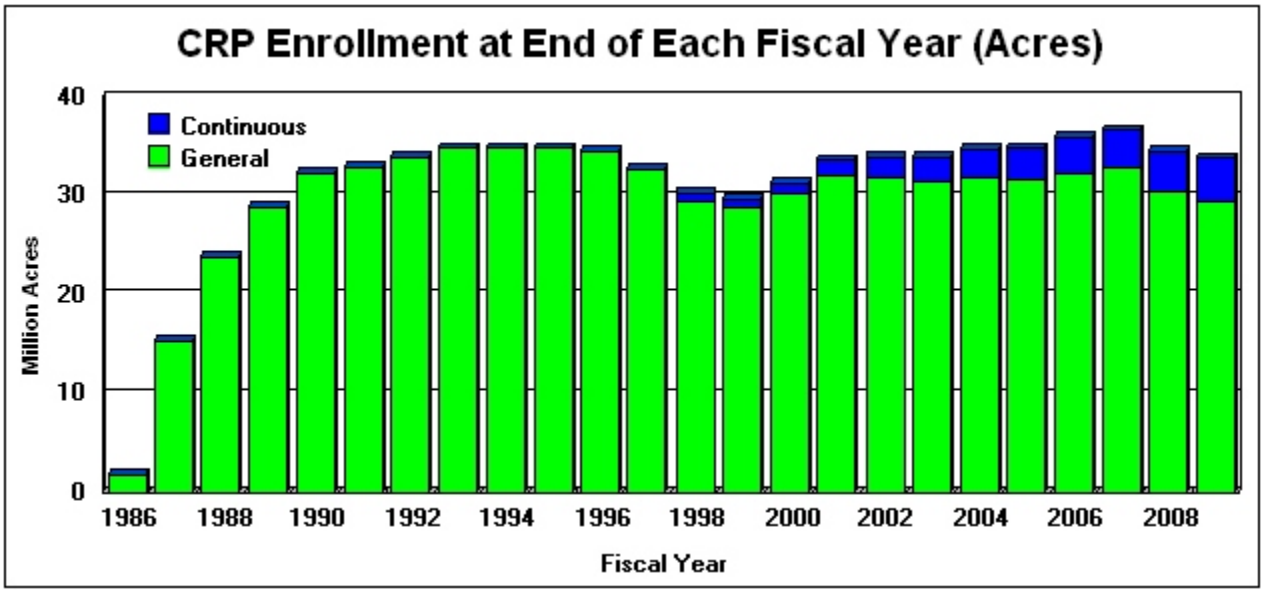

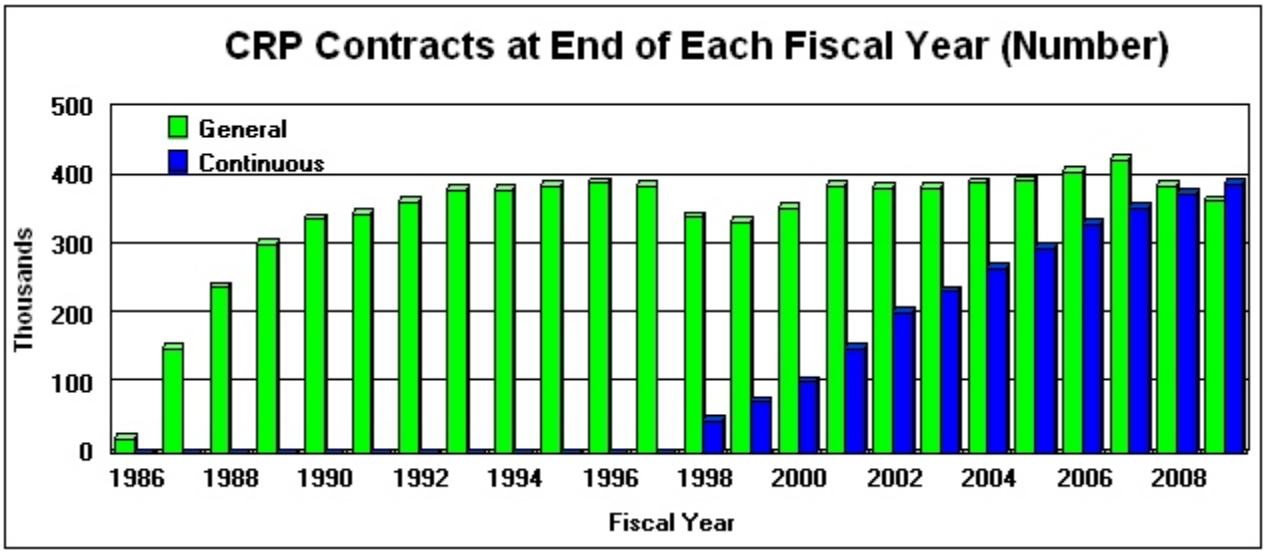

CRP Eligibility

Must have appropriate cropping history, or be marginal pasture in or near a riparian area of be subject to an expiring CRP contract.

AND

- ☐ For general signup, must be highly erodible or be located in a State or National conservation priority area.
- ☐ For continuous signup, must be suitable to serve as one of a number of conservation practices, such as a wetland restoration, filterstrip, riparian buffer, or field windbreak; or be eligible for CREP enrollment.

Cropping History

Under the 2002 Farm Bill, must have been planted or considered planted to an agricultural commodity in 4 of the 6 years prior to 2002. Land coming out of CRP is considered planted (unless it is in trees), as is hay in rotation. Updated to 4 of 6 years prior to 2008 in the 2008 Farm Bill.

Annual Rental payment:

- ☐ Based on soil-specific rental rates.
- ☐ Adjusted for each particular soil's productivity.
- ☐ Reflect rental rates for comparable land in dryland crop production.

Signing Incentive payment (SIP):

- ☐ A one-time payment of $100/acre when contract is approved.
- ☐ Applies to specified continuous signup practices (see Practice description table in the Appendix).

Practice Incentive payment (PIP):

- ☐ A one-time payment made when practice installation is complete.
- ☐ Amount equal to 40 percent of total installation cost.
- ☐ Applies to specified continuous signup practices (see Practice description table in the Appendix).

Haying/Grazing Adjustment:

- ☐ Reflects annual rental payment reductions (typically 25 percent) taken when participant hays or grazes CRP acreage.
- ☐ Participants allowed to hay or graze in response to emergency (drought) or when undertaking managed haying or grazing.

Cost-Share payment:

- ☐ Amount equal to 50 percent of practice installation costs.

CONSERVATION RESERVE PROGRAM

Under the Conservation Reserve Program (CRP), the U. S. Department of Agriculture (USDA) establishes contracts with agricultural producers to retire highly erodible and other environmentally sensitive cropland and pasture. During the 10- to 15-year CRP contract period, farmland is converted to grass, trees, wildlife cover, or other conservation uses providing environmental benefits, including surface water quality improvement, wildlife habitat creation, carbon sequestration, preservation of soil productivity, protection of groundwater quality, and reduction of offsite wind erosion damages. The program also assists farmers by providing a dependable source of income. The program was established by the Food Security Act of 1985, and was later amended by the Food, Agriculture, Conservation, and Trade Act of 1990, the Federal Agriculture Improvement and Reform Act of 1996, the Farm Security and Rural Investment Act of 2002, and the Food, Conservation, and Energy Act of 2008.

The CRP is administered by USDA's Farm Service Agency with technical assistance from USDA's Natural Resources Conservation Service and Forest Service, and from other technical service providers. Participants receive annual rental payments during the contract period and half the cost of establishing conservation covers. There are two primary ways for farmers and ranchers to participate in the CRP: general sign-up and continuous sign-up. Continuous sign-up includes the Conservation Reserve Enhancement Program (CREP) and the Farmable Wetlands Program.

CRP LEGISLATIVE AND PROGRAMMATIC HISTORY

Title XII of the **Food Security Act of 1985** established the Conservation Reserve Program (CRP) to assist owners and operators in conserving and improving soil, water, and wildlife resources on their farms and ranches by converting highly erodible and other environmentally sensitive cropland and marginal pasture to long-term resource conserving covers. In exchange for annual rental payments and cost-share assistance of up to 50 percent of cover establishment costs, agricultural landowners and operators agree to establish and maintain an approved permanent cover on enrolled acreage for 10 to 15 years. The 1985 Act directed the Department of Agriculture to enroll 40 to 45 million acres by 1990 with a primary goal of reducing soil erosion on highly erodible cropland. Secondary objectives included protecting the Nation's long-run capability to produce food and fiber, reducing sedimentation, improving water quality, fostering wildlife habitat, curbing production of surplus commodities, and providing income support for farmers. Enrollment is generally limited to 25 percent of the cropland within each county.

The **Food, Agriculture, Conservation, and Trade Act of 1990** extended CRP through 1995 and expanded types of land eligible for enrollment to include lands that could reduce on-site or off-site threats to water quality if removed from production. Following 1990 Act passage, USDA's Farm Service Agency adopted new rental payment caps based on soil-specific productivity-based rental rates, and developed an environmental benefits index (EBI) to rank offers.

The **Federal Agriculture Improvement and Reform Act of 1996** re-authorized CRP enrollment through 2002 and set a maximum enrollment of 36.4 million acres at any one time.

Following passage of the 1996 Act, FSA modified the Environmental Benefits Index (EBI) to explicitly include a wildlife benefits component, which was given equal weight with soil erosion and water quality benefits.

Also in 1996, **USDA initiated** enrollment of selected practices, such as filter strips and riparian buffers, on a continuous basis without competition. An annual incentive payment equal to 20 percent of the annual rental rate was provided for many of these practices. In 1997, FSA created the Conservation Reserve Enhancement Program (CREP), further advancing CRP's environmental targeting. CREP authorizes State-Federal conservation partnerships that address specific State and nationally significant water quality, soil erosion, and wildlife habitat concerns related to agriculture. CREP enrollment is held on a continuous basis; enrollment may include both general and continuous sign-up practices, and additional financial incentives are generally provided. An up-front signing payment and a practice incentive payment were established in 2000 to further enhance continuous enrollment, including CREP. Descriptions of practices and corresponding payment provisions are provided in the Appendix.

The **FY 2001 Agriculture Appropriations Act** established the Farmable Wetland Program (FWP), which provided for non-competitive enrollment under continuous sign-up provisions and incentives for up to 500,000 acres of small non-flood plain wetlands and adjacent uplands in 6 States (Nebraska, Iowa, Minnesota, North Dakota, South Dakota, and Montana). Enrollment was limited to 100,000 acres per State.

The **Farm Security and Rural Investment Act of 2002** extended CRP enrollment authority through 2007 and increased the enrollment cap by 2.8 million acres to 39.2 million acres. Basic cropland eligibility is re-defined to be land that has been cropped or considered cropped in at least 4 of the 6 years preceding enactment. Previously, basic cropland eligibility required cropping in at least 2 of the 5 years preceding sign-up.

In addition, the 2002 Act permitted non-emergency (managed) harvesting of forage (subject to the requirement that environmental benefits be maintained or enhanced) and required equal consideration be given for soil erosion, water quality, and wildlife. Practices eligible under marginal pasture criteria, which have no cropping history requirement, are expanded to permit appropriate vegetative covers, rather than requiring the land be planted only to trees.

Other changes included extending eligibility to field remnants made infeasible for farming where buffer practices are enrolled; cropland where enrollment would provide water conservation benefits; and land subject to expiring CRP contracts. The 2002 Act also expanded FWP from the original six States to all States and raised the enrollment cap to 1,000,000 acres, while keeping the 100,000 acre State maximum. While maximum wetland size was increased to 10 acres, only 5 acres are eligible to receive rental payments.

Re-enrollment and extension of 2007- to 2010-expiring contracts (REX). To ensure that CRP's benefits continue without interruption, FSA in 2006 offered holders of contracts set to expire between 2007 and 2010 (28 million acres) the opportunity to re-enroll or extend their contracts. FSA divided expiring contracts into five equal-size categories (quintiles) based on environmental benefits index (EBI) scores of the land under contract. FSA offered the quintile with the highest EBI scores new 10 or 15-year contracts. The 2nd highest quintile were offered 5-year contract extensions, the 3rd highest were offered 4-year extensions, and so forth. This action preserved farmers' ability to protect America's most sensitive agricultural lands. Holders of approximately 82% of expiring contract acres were approved for re-enrollment or extension. Updated tables detailing REX results as of February, 2008 are provided in the Appendix.

The **Emergency Supplemental Appropriations Act of 2006** established the Emergency Forestry Conservation Reserve Program (EFCRP). Provides assistance to timberland damaged by the Gulf Coast Hurricanes of 2005 (mainly Katrina and Rita). Acreage enrolled does not count against the CRP enrollment cap.

The **Food, Conservation, and Energy Act of 2008** extended Conservation Reserve Program (CRP) enrollment authority through September 30, 2012 and requires that enrollment be reduced to no more than 32 million acres beginning October 1, 2009. Other changes include: (1) expansion of Farmable Wetland Pilot Program eligibility criteria; (2) provision of 50-percent cost-share for tree thinning activities; (3) implementation of new payment limitation applicability and new adjusted gross income based eligibility criteria, (4) updated eligibility to require cropping history in at least 4 of 6 years during 2002 to 2007, and (5) provided additional authority to waive county cropland enrollment limit.

General Sign-up. Landowners and operators with eligible lands compete nationally for acceptance based on an environmental benefits index (EBI) during specified enrollment periods. Producers may submit offers below soil-specific maximum rental rates to increase their EBI ranking.

Continuous Sign-up

- ☐ **Non-CREP**. Landowners and operators with eligible lands may enroll certain high priority conservation practices, such as filter strips and riparian buffers, at any time during the year without competition. In addition to annual soil rental payment and cost-share assistance, many practices are eligible for additional annual and one-time up-front financial incentives.
- ☐ **Conservation Reserve Enhancement Program (CREP)**. Under federal-state cooperative conservation efforts, landowners and operators implement projects designed to address specific environmental objectives through targeted CRP enrollments. Sign-up is held on a continuous non-competitive basis and additional financial incentives are generally provided.
- ☐ **Farmable Wetland Program (FWP)**. Landowners and operators enroll and restore small cropped wetlands and other lands on a continuous sign-up basis. Lands are also eligible for additional annual and one-time up-front financial incentives. Includes new practices added by the 2008 Farm Bill.

United States

FY 2009

Environmental Benefits of the Conservation Reserve Program

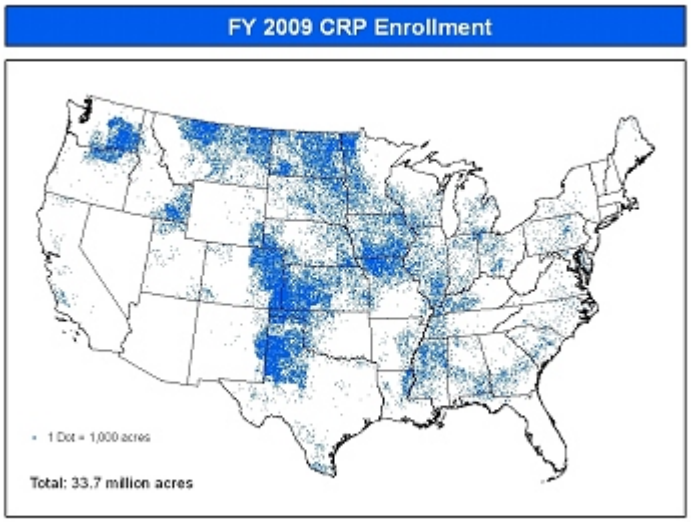

		2005	2006	2007	2008	2009
Land Under Contract	million acres	34.9	36.0	36.8	34.6	33.7
In Buffers	million acres	1.75	1.84	1.90	2.00	2.01
In Wetlands	million acres	1.94	2.01	2.06	1.98	1.98
Highly Erodible Land	million acres	24.6	25.2	25.5	23.6	22.8
Reductions (intercepted by buffers or not leaving field)						
Sediment	million tons	201	210	216	219	220
Nitrogen	million lbs	584	607	623	616	612
Nitrate Nitrogen	million lbs	123	126	128	120	116
Phosphorus	million lbs	116	121	124	123	123
Reduced Soil Erosion (from 1982 levels)						
Sheet & Rill (Water)	million tons	218	226	231	216	215
Wind	million tons	229	235	239	229	230
Total	million tons	447	460	471	445	445
Greenhouse Gas Reduction (CO_2 Equivalent)						
CO_2 Sequestered	million metric tons	48	51	50	48	47
Energy and Fertilizer	million metric tons	9	9	9	9	8
Total	million metric tons	56	60	60	56	55

CRP improves water quality. Fields and buffer strips enrolled in CRP reduce nitrogen (N), phosphorus (P), and sediment losses.

- Fields enrolled in CRP have less fertilizer applied and permanent vegetative covers prevent runoff. CRP buffer strips capture N, P, and sediment, protecting adjacent waters.
- Using models developed by the Food and Agricultural Policy Research Institute (FAPRI), 612 million pounds less N, 123 million pounds less P, and 220 million tons less sediment were lost due to fields and buffers enrolled in CRP in 2009. On lands enrolled in fields, erosion was reduced in 2009 by 95 and 86 percent, respectively compared with losses that would have occurred if cropped.

- CRP buffers (grass filterstrips and riparian buffers) intercepted an estimated 348 million pounds of nitrogen and 71 million pounds of phosphorus in 2009.
- CRP grass and tree plantings reduced nitrate-N loss by 116 million pounds in 2009 (19% of total CRP N reductions). Nitrate is biologically available to algae and excess nitrate contributes to hypoxic zone formation in the Gulf of Mexico, Chesapeake Bay, and other waters.
- Wetlands restored and constructed by CRP improve water quality by converting nitrate nitrogen into benign atmospheric nitrogen through denitrification. In 2009, Iowa's 51 Conservation Reserve Enhancement Program constructed wetland projects reduced nitrate runoff by over 500,000 pounds.

CRP enhances wildlife habitat. Grass, trees, and wetlands established by CRP benefit numerous wildlife species. Several independent studies have identified benefits to bird populations including:

- **Prairie Pothole Ducks** – Researchers from the U. S. Fish and Wildlife Service (USFWS) credited the CRP with causing a net average increase of about 2 million ducks per year (30 percent increase in duck production) between 1992 and 2004 in North Dakota, South Dakota, and Northeastern Montana.
- **Ringed-Neck Pheasants** – Western EcoSystems Technology, Inc. found that, in prime midwest pheasant habitat, a 4 percent increase in CRP herbaceous vegetation was associated with a 22 percent increase in pheasant counts.
- **Sage Grouse –** The Washington Department of Natural Resources found CRP enrollment was associated with halting a decline in central Washington sage grouse populations (the drop was 25 percent between 1970 -1988). The study found that another Washington region with low CRP enrollment experienced continued sage grouse population decline.
- **Grassland Birds** – The CRP was identified as a 'Reason for Hope' for grassland birds in the "State of the Birds" report by the USFWS, which documented serious declines in grassland birds. Researchers from the USFWS, U.S. Geological Survey, and the University of Montana found that CRP had a large impact on grassland bird populations, including grasshopper sparrow and dicksissel, birds designated as species of continental importance by Partners in Flight.

CRP reduces greenhouse gases. CRP sequestered more carbon dioxide (CO_2) on private lands than any other federally administered program, 47 million metric tons (mmt), in 2009. In total, CRP resulted in the equivalent of a 55 mmt CO_2 reduction, from net CO_2 sequestration, reduced fuel use, and avoided nitrous oxide emissions from fertilizer. This represents the equivalent of the annual emissions from10 million cars.

CRP protects and enhances soil productivity. CRP conservation covers reduce erosion and protect soil productivity. By targeting fragile cropland and placing these lands into protective conservation covers, the CRP greatly reduces sheet, rill, and wind soil erosion. In 2009, CRP reduced soil erosion by an estimated 445 million tons from 1982 levels.

FSA is using CRP enrollment data, the USDA soils and natural resource inventories, and cooperative agreements with Federal, State, and other partners to refine these performance measures and to estimate the benefits from CRP. For more information about CRP benefits, see:

http://www.fsa.usda.gov/FSA/webapp?area=home&subject=ecpa&topic=nra.

Nitrogen, Phosphorus, and Sediment Reduction Estimates

Estimates are based on the results of the modeling done in support of a 2007 study of the water and air quality impacts of the CRP using the Environmental Policy Integrated Climate (EPIC) model and the Agricultural Policy Environmental eXtender (APEX) model 1/.

CRP contract data are sorted to identify acres in grass, trees, and buffers. For whole-field (grass and tree plantings), the models are used to estimate per-acre N, P, and sediment losses from CRP fields, as compared with the losses that would occur if those fields instead cropped, i.e., "with-" vs. "without-" CRP scenarios. The impact of CRP is estimated as the difference between these two scenarios. N and P impacts of CRP buffers are estimated based on the sediment, N, and P losses from the (state) average acres buffered by a typical buffer enrollment and trapping efficiency estimates from NRCS. The total impact on sediment, N, and P is the sum of the grass, tree, and buffer impacts.

1/ Food, and Agricultural Policy Research Institute (FAPRI). Estimating the Water Quality, Air Quality, and Soil Carbon Benefits of the Conservation Reserve Program. FAPRI -UMC Report #01-07. University of Missouri, Columbia, MO. January 2007.

Carbon Sequestration Estimates

Estimates of total carbon sequestered are developed using CRP contract data. These data are sorted to identify CRP acres in grass, wetlands, and trees. For grasslands and wetlands, estimates of the carbon sequestered per acre are obtained from published reports, and estimates developed by the Agricultural Research Service and U.S. Geological Survey. These data are merged with CRP contract data to estimate total carbon sequestered by CRP grasslands and wetlands. Because the carbon sequestered by forestlands varies by tree species and the age of the stand, the CRP tree data are sorted by region and age. U.S. Forest Service estimates of carbon sequestered per acre by region, tree species, and age are merged with the corresponding data from CRP contract data. Total carbon sequestered is the sum of the grassland, wetland, and forestland estimates.

Chesapeake Bay Basin

FY 2009

Environmental Benefits of the Conservation Reserve Program

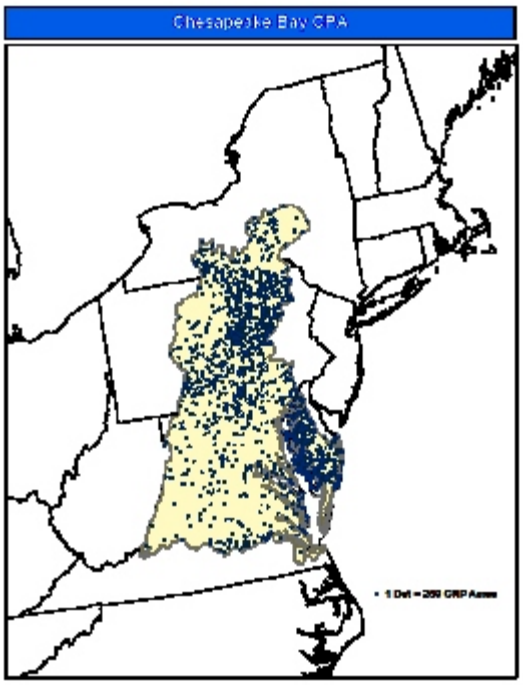

		2005	2006	2007	2008	2009
Land Under Contract	1,000 acres	299	314	322	316	303
In Buffers	1,000 acres	91	96	100	105	103
In Wetlands	1,000 acres	5	5	5	5	6
Reductions (intercepted by buffers or not leaving field)						
Sediment	million tons	10	11	11	12	11
Nitrogen	million lbs	24	26	27	28	27
Phosphorus	million lbs	6	7	7	7	7
Annual Accumulation						
Carbon Sequestered	million metric tons	0.5	0.5	0.5	0.5	0.5

CRP fields and buffers help improve water quality in the Chesapeake Bay and it's tributaries:

- Grass filters and riparian buffers (partial field enrollments) intercept sediment, nutrients, and other contaminants before they enter water bodies. In the Chesapeake Bay basin, an estimated 8 million tons of sediment, 16 million pounds of nitrogen, and 5 million pounds of phosphorus were intercepted by CRP buffers in 2009. The remaining reduction in N, P, and sediment losses is due to whole-field CRP enrollment in the basin.
- Fields enrolled in CRP reduce the nitrogen, phosphorus, and sediment lost in runoff and percolate. On average in the U.S., enrollment reduces nitrogen loss 95 percent and phosphorus loss by 86 percent, compared with a no-CRP scenario.

Great Lakes Region

FY 2009

Environmental Benefits of the Conservation Reserve Program

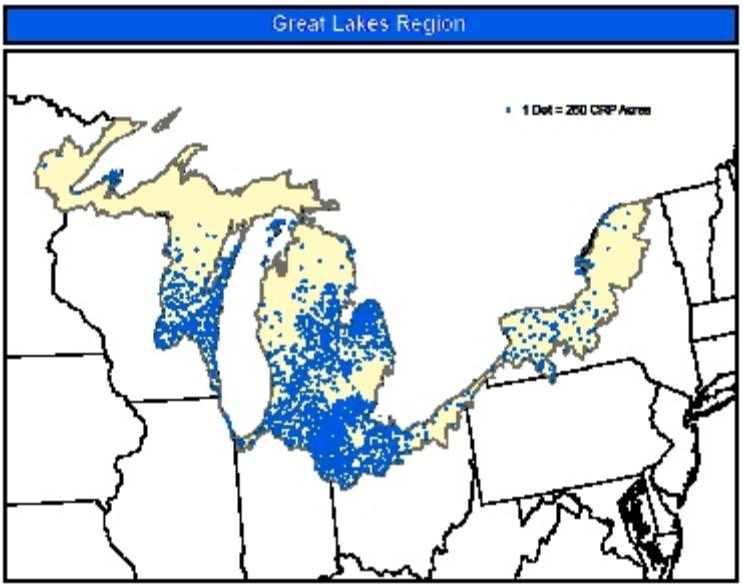

		2005	2006	2007	2008	2009
Land Under Contract	1,000 acres	582	602	613	565	531
In Buffers	1,000 acres	94	100	104	106	103
In Wetlands	1,000 acres	25	28	31	32	34
Reductions (intercepted by buffers or not leaving field)						
Sediment	million tons	4	4	5	4	4
Nitrogen	million lbs	16	16	17	16	15
Phosphorus	million lbs	3	3	3	3	3
Annual Accumulation						
Carbon Sequestered	million metric tons	0.8	0.8	0.8	0.8	0.8

CRP fields and buffers help improve water quality in the Great Lakes and their tributaries:

- CRP buffers intercept sediment, nitrogen, and phosphorus from farmed fields. In 2009, in the Great Lakes drainage basin, CRP grass filters and riparian buffers intercepted an estimated 3 million tons of sediment, 10 million pounds of nitrogen, and 2 million pounds of phosphorus, as well as other contaminants before they entered waterways.
- Fields enrolled in CRP reduce the nitrogen, phosphorus, and sediment lost in runoff and percolate. On average in the U.S., enrollment reduces nitrogen loss by 95 percent and phosphorus loss by 86 percent, compared to losses that would have occurred if these lands were been cropped.

Mississippi River Basin

FY 2009

Environmental Benefits of the Conservation Reserve Program

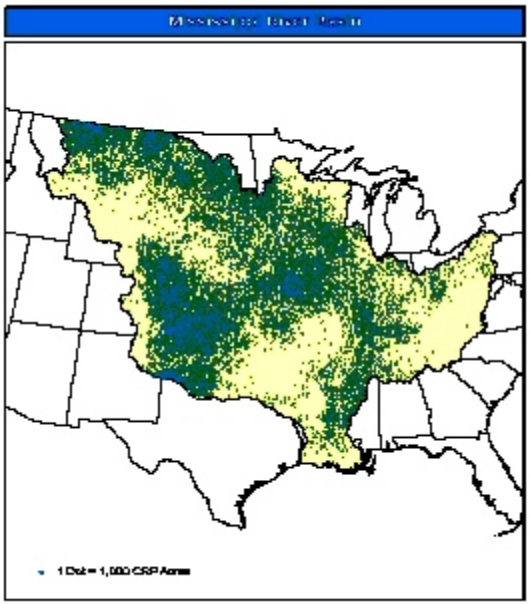

		2005	2006	2007	2008	2009
Land Under Contract	million acres	23.6	24.4	25.0	23.4	22.7
In Buffers	million acres	1.22	1.27	1.31	1.39	1.32
In Wetlands	million acres	1.16	1.22	1.27	1.21	1.22
Highly Erodible Land	million acres	18.0	18.4	18.6	17.3	16.7
Reductions (intercepted by buffers or not leaving field)						
Sediment	million tons	148	155	160	156	157
Nitrogen	million lbs	425	442	454	430	431
Phosphorus	million lbs	87	90	93	89	89
Annual Accumulation						
Carbon Sequestered	million metric tons	30	32	30	30	29

CRP fields and buffers help improve water quality in the Mississippi River and it's tributaries:

- CRP buffers intercept sediment, nitrogen, and phosphorus from farmed fields. In 2009, in the Mississippi River basin, CRP grass filters and riparian buffers intercepted an estimated 110 million tons of sediment, 261 million pounds of nitrogen, and 52 million pounds of phosphorus, as well as other contaminants before they entered waterways.
- Fields enrolled in CRP reduce the nitrogen, phosphorus, and sediment lost in runoff and percolate. On average in the U.S., enrollment reduces nitrogen loss by 95 percent and phosphorus loss by 86 percent, compared with losses that would have occurred if these lands had been cropped.
- Wetlands restored and constructed by CRP improve water quality by converting nitrate nitrogen to benign atmospheric nitrogen through denitrification. In 2009, wetlands constructed under the Iowa Conservation Reserve Enhancement Program (CREP) prevented over 500,000 pounds of nitrate from entering waterways.
- In prime midwestern ring-necked pheasant habitat, a 4 percent increase in CRP herbaceous vegetation was associated with a 22 percent increase in pheasant counts.

Prairie Pothole Region

FY 2009

Environmental Benefits of the Conservation Reserve Program

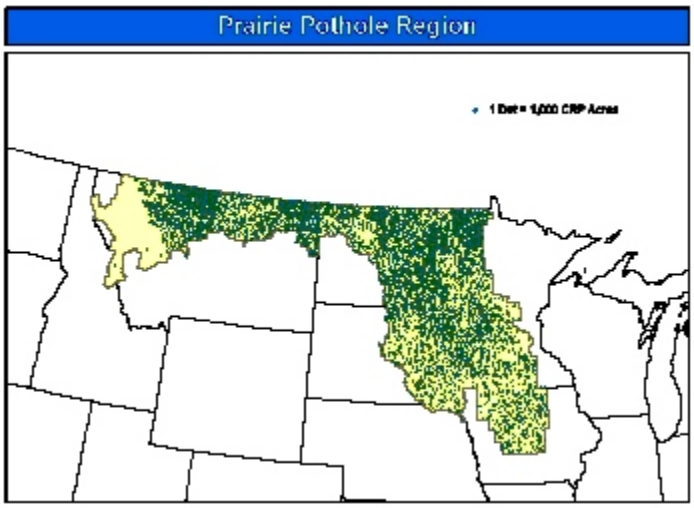

		2005	2006	2007	2008	2009
Land Under Contract	million acres	8.2	8.4	8.5	7.7	7.4
In Buffers	million acres	0.3	0.3	0.3	0.3	0.3
In Wetlands	million acres	1.6	1.6	1.7	1.6	1.6
Reductions (intercepted by buffers or not leaving field)						
Sediment	million tons	21	22	23	23	23
Nitrogen	million lbs	109	113	116	113	113
Phosphorus	million lbs	10	11	11	11	11
Annual Accumulation						
Carbon Sequestered	million metric tons	10	10	10	9	9

- CRP buffers intercept sediment, nitrogen, and phosphorus from farmed fields. In the Prairie Pothole region in 2009, CRP grass filters and riparian buffers intercepted 19 million tons of sediment, 68 million pounds of nitrogen, and 9 million pounds of phosphorus.

- The CRP was identified as a 'Reason for Hope' for grassland birds in the U.S. Fish and Wildlife 'State of the Birds' 2009 report.

- CRP increased Prairie Pothole duck populations by an average of 2 million ducks per year between 1992 and 2004. CRP restores prairie pothole floodwater storage function – USGS estimated that CRP wetland catchments could store approximately 458,000 acre-feet of water.

Conservation Reserve Program Enrollment and Outlay History

Fiscal Year	Cumulative Enrollment 1/	Rental Payments 2/	Cost-Share Payments 3/	Incentive Payments 4/	Total Financial	Tech. Asst. Outlays 5/	Total Outlays
	(Million Acres)	(Million Dollars)					
1986	2.0	$0	$0	$0	$0	$8	$8
1987	15.4	$410	$246	$0	$656	$41	$697
1988	24.0	$756	$282	$0	$1,038	$56	$1,094
1989	29.2	$1,149	$181	$0	$1,330	$86	$1,416
1990	32.8	$1,390	$118	$0	$1,508	$0	$1,508
1991	33.2	$1,590	$41	$0	$1,631	$10	$1,641
1992	34.1	$1,613	$39	$0	$1,652	$10	$1,662
1993	35.1	$1,652	$32	$0	$1,684	$0	$1,684
1994	35.0	$1,722	$14	$0	$1,736	$0	$1,736
1995	35.0	$1,729	$4	$0	$1,733	$0	$1,733
1996	33.5	$1,721	$1	$0	$1,722	$9	$1,731
1997	32.8	$1,677	$8	$0	$1,685	$61	$1,746
1998	30.2	$1,597	$96	$0	$1,693	$53	$1,746
1999	29.8	$1,320	$115	$0	$1,435	$56	$1,491
2000	31.4	$1,332	$133	$10	$1,475	$35	$1,510
2001	33.6	$1,396	$150	$78	$1,624	$32	$1,656
2002	33.9	$1,520	$143	$114	$1,777	$20	$1,797
2003	34.1	$1,575	$99	$100	$1,774	$55	$1,829
2004	34.7	$1,588	$117	$84	$1,789	$60	$1,849
2005	34.9	$1,620	$93	$75	$1,788	$75	$1,863
2006	36.0	$1,657	$100	$84	$1,841	$80	$1,919
2007	36.8	$1,718	$90	$58	$1,866	$101	$1,967
2008	34.6	$1,774	$84	$69	$1,927	$65	$1,992
2009	33.7	$1,708	$75	$72	$1,855	$61	$1,916
Total	**--**	**$34,216**	**$2,261**	**$744**	**$37,221**	**$972**	**$38,193**

1/ Acres under contract at end of fiscal year.
2/ Rental payments in a fiscal year apply to acres under contract in the previous fiscal year. Includes miscellaneous adjustments and adjustments for haying/grazing usage.
3/ Cost-share payments are made after cover establishment work is done. For contracts beginning in a given year, payments can occur over several years.
4/ Signing and Practice Incentive payments for continuous sign-up enrollment.
5/ Technical assistance outlays are generally paid to Natural Resources Conservation Service and Forest Service in the year sign-ups are held. About 90-95 percent of outlays have gone to NRCS and about 5-10 percent to FS.

FY 2009 CUMULATIVE CRP ENROLLMENT 1/
BY SIGN-UP AND INITIAL CONTRACT YEAR
ACRES

SIGN-UP	BEFORE 2001	2001	2002	2003	2004	2005	2006	2007	2008	2009	TOTAL
≤15	11,779,611	0	0	0	0	0	0	0	0	0	11,779,611
16	3,954,361	0	0	0	0	0	0	0	0	0	3,954,361
17	123,413	0	0	0	0	0	0	0	0	0	123,413
18	4,666,495	0	0	0	0	0	0	0	0	0	4,666,495
19	259,382	0	0	0	0	0	0	0	0	0	259,382
20	0	2,200,452	0	0	0	0	0	0	0	0	2,200,452
21	103,248	12,391	0	0	0	0	0	0	0	0	115,639
22	32,401	166,707	0	0	0	0	0	0	0	0	199,108
23	0	214,417	239,232	0	0	0	0	0	0	0	453,649
24	0	0	282,037	149,814	0	0	0	0	0	0	431,851
25	0	0	0	199,092	53,976	0	0	0	0	0	253,067
26	0	0	0	0	1,617,222	162,343	0	0	0	0	1,779,564
27	0	0	0	11,435	170,285	0	0	0	0	0	181,720
28	0	0	0	0	151,470	99,601	0	0	0	0	251,071
29	0	0	0	0	0	0	1,010,413	62,253	0	0	1,072,666
30	0	0	0	0	0	197,951	196,015	0	0	0	393,967
31	0	0	0	0	0	0	199,164	146,523	0	0	345,688
32	0	0	0	0	0	0	0	0	2,366,551	889,099	3,255,650
33	0	0	0	0	0	0	0	847,553	78	0	847,631
35	0	0	0	0	0	0	0	158,531	363,931	0	522,462
36	0	0	0	0	0	0	0	0	216,729	182,938	399,667
37 2/	0	0	0	0	0	0	0	0	0	234,135	234,135
ALL	20,918,912	2,593,967	521,269	360,341	1,992,953	459,895	1,405,593	1,214,860	2,947,290	1,306,172	33,721,252

NUMBER OF CONTRACTS

SIGN-UP	BEFORE 2001	2001	2002	2003	2004	2005	2006	2007	2008	2009	TOTAL
≤15	122,695	0	0	0	0	0	0	0	0	0	122,695
16	46,036	0	0	0	0	0	0	0	0	0	46,036
17	14,479	0	0	0	0	0	0	0	0	0	14,479
18	63,048	0	0	0	0	0	0	0	0	0	63,048
19	29,876	0	0	0	0	0	0	0	0	0	29,876
20	0	38,885	0	0	0	0	0	0	0	0	38,885
21	12,344	814	0	0	0	0	0	0	0	0	13,158
22	5,563	16,560	0	0	0	0	0	0	0	0	22,123
23	0	27,653	21,286	0	0	0	0	0	0	0	48,939
24	0	0	32,247	11,553	0	0	0	0	0	0	43,800
25	0	0	0	20,758	3,632	0	0	0	0	0	24,390
26	0	0	0	0	34,930	1,841	0	0	0	0	36,771
27	0	0	0	1,685	11,372	0	0	0	0	0	13,057
28	0	0	0	0	16,833	8,067	0	0	0	0	24,900
29	0	0	0	0	0	0	17,797	509	0	0	18,306
30	0	0	0	0	0	21,095	11,622	0	0	0	32,717
31	0	0	0	0	0	0	19,904	10,415	0	0	30,319
32	0	0	0	0	0	0	0	0	28,351	13,439	41,790
33	0	0	0	0	0	0	0	15,837	2	0	15,839
35	0	0	0	0	0	0	0	13,778	20,677	0	34,455
36	0	0	0	0	0	0	0	0	15,845	12,229	28,074
37	0	0	0	0	0	0	0	0	0	16,011	16,011
ALL	294,041	83,912	53,533	33,996	66,767	31,003	49,323	40,539	64,875	41,679	759,668

General sign-ups: 1-13, 15, 16, 18, 20, 26, 29, and 33.
Continuous sign-ups: 14, 17, 19, 21-25, 27, 28, 30, 31, 35 and 36.
Sign-up 21 ended and sign-up 22 began in May 2000.
Sign-up 25 ended and sign-up 27 began in May 2003.
Sign-up 32 denotes early re-enrollment of 2007-2008 expiring general sign-up contracts under the 2006 REX offer.
Sign-up 34 is reserved for Emergency Forestry CRP.

1/ Contracts in effect September 30, 2009. For CRP, contract year is the same as fiscal year, which begins October 1.
2/ Not including sign-up 37 contracts that begin in FY 2010.

CRP ENROLLMENT BY STATE, FY 2009, CUMULATIVE 1/

STATE 2/	NUMBER OF CONTRACTS	NUMBER OF FARMS	ACRES	ANNUAL RENTAL PAYMENTS 3/ ($1,000)	($/ACRE)
	----------TOTAL CRP (ALL SIGN-UPS)---------				
U.S.	759,668	424,357	33,721,252	1,736,471	51.49
ALABAMA	9,809	7,017	445,840	20,213	45.34
ALASKA	61	41	26,466	922	34.83
ARKANSAS	5,814	3,229	246,977	13,531	54.79
CALIFORNIA	522	410	128,097	4,540	35.44
COLORADO	13,588	6,445	2,419,613	77,958	32.22
CONNECTICUT	21	18	199	15	76.38
DELAWARE	689	366	7,303	775	106.14
FLORIDA	1,549	1,250	65,973	2,580	39.10
GEORGIA	9,334	6,766	334,231	14,537	43.49
IDAHO	5,775	3,247	754,917	31,454	41.67
ILLINOIS	79,392	43,917	1,036,607	111,692	107.75
INDIANA	37,151	21,039	290,687	29,602	101.83
IOWA	105,437	53,030	1,703,931	197,360	115.83
KANSAS	49,882	28,369	3,098,180	122,519	39.55
KENTUCKY	18,233	9,922	389,839	40,406	103.65
LOUISIANA	4,693	3,030	306,501	16,449	53.67
MAINE	805	535	21,699	1,134	52.28
MARYLAND	6,505	3,543	80,790	10,377	128.44
MASSACHUSETTS	6	6	50	6	110.64
MICHIGAN	15,659	9,045	240,197	19,921	82.94
MINNESOTA	62,254	33,068	1,694,802	108,887	64.25
MISSISSIPPI	20,331	12,928	884,557	39,619	44.79
MISSOURI	36,583	21,388	1,420,355	99,566	70.10
MONTANA	16,806	6,439	3,202,350	104,760	32.71
NEBRASKA	29,226	16,412	1,204,116	69,390	57.63
NEW HAMPSHIRE	6	6	60	3	54.81
NEW JERSEY	244	174	2,429	163	67.12
NEW MEXICO	2,480	1,567	566,530	18,552	32.75
NEW YORK	2,906	2,069	54,399	3,723	68.45
NORTH CAROLINA	8,860	5,606	128,217	8,363	65.22
NORTH DAKOTA	34,992	17,225	2,852,486	97,113	34.04
OHIO	36,824	20,799	347,520	39,191	112.77
OKLAHOMA	8,362	5,612	958,977	31,587	32.94
OREGON	4,205	2,204	560,296	27,744	49.52
PENNSYLVANIA	11,952	7,533	222,622	22,363	100.45
PUERTO RICO	19	19	2,028	131	64.45
SOUTH CAROLINA	8,463	4,884	188,925	6,923	36.65
SOUTH DAKOTA	30,247	14,414	1,248,899	57,387	45.95
TENNESSEE	7,769	5,198	225,287	14,017	62.22
TEXAS	24,259	17,698	3,846,809	136,165	35.40
UTAH	996	598	194,806	5,913	30.35
VERMONT	315	232	2,468	236	95.62
VIRGINIA	5,617	4,313	64,484	3,724	57.76
WASHINGTON	12,595	5,140	1,514,037	82,373	54.41
WEST VIRGINIA	383	312	5,162	367	71.17
WISCONSIN	26,929	16,559	459,579	34,734	75.58
WYOMING	1,117	732	270,759	7,478	27.62

1/ Contracts in effect September 30, 2009.
2/ State in which land is located.
3/ Approximates FY 2010 payments, before adjustments for haying/grazing, non-compliance, terminations, part-year contracts. Includes annual incentive and maintenance allowance payments, but not one-time up-front signing and practice incentive payments.

Data from Hawaii, Nevada, and Rhode Island not reported because of confidentiality concerns. Data from these States are included in the totals.

CRP ENROLLMENT BY STATE, FY 2009, CUMULATIVE 1/

----------GENERAL SIGN-UP----------

STATE 2/	NUMBER OF CONTRACTS	NUMBER OF FARMS	ACRES	ANNUAL RENTAL PAYMENTS 3/ ($1,000)	($/ACRE)
U.S.	369,655	241,021	29,413,441	1,294,063	44.00
ALABAMA	8,327	6,097	402,247	18,010	44.77
ALASKA	51	33	25,841	880	34.05
ARKANSAS	2,347	1,605	142,619	6,319	44.31
CALIFORNIA	337	260	109,350	3,127	28.60
COLORADO	12,368	6,040	2,386,172	75,094	31.47
CONNECTICUT	10	10	105	6	59.48
DELAWARE	55	46	1,332	93	69.53
FLORIDA	1,526	1,235	65,303	2,545	38.98
GEORGIA	7,331	5,421	270,201	10,959	40.56
IDAHO	4,963	2,769	724,928	28,500	39.31
ILLINOIS	23,815	16,550	595,394	48,825	82.01
INDIANA	7,502	5,689	173,387	13,817	79.69
IOWA	31,278	21,980	1,132,364	111,580	98.54
KANSAS	37,085	23,002	2,989,950	115,691	38.69
KENTUCKY	6,240	4,506	226,646	15,981	70.51
LOUISIANA	2,997	2,095	216,535	10,019	46.27
MAINE	601	408	19,190	961	50.07
MARYLAND	439	366	7,935	561	70.68
MASSACHUSETTS	1	1	30	3	100.00
MICHIGAN	5,118	4,091	150,319	9,262	61.61
MINNESOTA	25,616	16,961	1,281,017	68,980	53.85
MISSISSIPPI	12,623	9,159	696,643	27,822	39.94
MISSOURI	23,354	15,852	1,256,536	84,494	67.24
MONTANA	15,558	6,048	3,083,687	100,604	32.62
NEBRASKA	16,063	10,379	1,042,080	54,004	51.82
NEW HAMPSHIRE	0	0	0	0	.
NEW JERSEY	68	47	1,633	69	42.40
NEW MEXICO	2,416	1,528	561,250	18,328	32.66
NEW YORK	1,202	906	33,386	1,392	41.69
NORTH CAROLINA	3,623	2,809	70,920	3,159	44.55
NORTH DAKOTA	24,990	13,352	2,646,407	87,605	33.10
OHIO	6,885	5,340	188,062	14,328	76.19
OKLAHOMA	7,981	5,388	950,499	31,219	32.84
OREGON	2,446	1,395	512,893	24,070	46.93
PENNSYLVANIA	671	572	19,529	902	46.20
PUERTO RICO	11	11	341	27	80.07
SOUTH CAROLINA	4,487	3,161	147,733	4,780	32.36
SOUTH DAKOTA	11,603	6,544	999,684	38,989	39.00
TENNESSEE	5,435	4,174	199,935	11,859	59.31
TEXAS	22,768	16,649	3,794,317	134,168	35.36
UTAH	966	577	194,518	5,900	30.33
VERMONT	3	3	94	6	58.96
VIRGINIA	1,472	1,198	33,516	1,388	41.43
WASHINGTON	8,539	3,924	1,402,849	73,369	52.30
WEST VIRGINIA	21	17	732	31	42.57
WISCONSIN	17,537	12,235	391,052	27,156	69.44
WYOMING	925	587	264,133	7,178	27.18

1/ Contracts in effect September 30, 2009.
2/ State in which land is located.
3/ Approximates FY 2010 payments, before adjustments for haying/grazing, non-compliance, terminations, part-year contracts. Includes annual maintenance allowance payments.

Data from Hawaii, Nevada, and Rhode Island not reported because of confidentiality concerns. Data from these States are included in the totals.

CRP ENROLLMENT BY STATE, FY 2009, CUMULATIVE 1/
----------TOTAL CONTINUOUS 2/----------

STATE 3/	NUMBER OF CONTRACTS	NUMBER OF FARMS	ACRES	ANNUAL RENTAL PAYMENTS 4/ ($1,000)	($/ACRE)
U.S.	390,013	226,993	4,307,811	442,345	102.68
ALABAMA	1,484	1,130	43,606	2,206	50.58
ALASKA	12	9	646	43	67.21
ARKANSAS	3,467	1,976	104,358	7,212	69.11
CALIFORNIA	185	159	18,747	1,413	75.36
COLORADO	1,220	701	33,441	2,864	85.63
CONNECTICUT	12	8	107	11	97.78
DELAWARE	634	337	5,971	683	114.31
FLORIDA	23	18	670	34	51.14
GEORGIA	2,003	1,506	64,030	3,578	55.88
IDAHO	812	602	29,988	2,953	98.49
ILLINOIS	55,577	32,890	441,213	62,866	142.49
INDIANA	29,648	17,101	117,299	15,785	134.57
IOWA	74,158	39,871	571,556	85,759	150.04
KANSAS	12,797	7,921	108,230	6,826	63.07
KENTUCKY	11,993	6,461	163,193	24,425	149.67
LOUISIANA	1,696	1,159	89,966	6,430	71.47
MAINE	204	157	2,509	174	69.20
MARYLAND	6,066	3,423	72,856	9,816	134.73
MASSACHUSETTS	5	5	20	3	126.35
MICHIGAN	10,541	5,630	89,878	10,660	118.60
MINNESOTA	36,637	21,223	413,771	39,905	96.44
MISSISSIPPI	7,708	5,197	187,914	11,797	62.78
MISSOURI	13,228	8,250	163,811	15,072	92.01
MONTANA	1,248	607	118,663	4,156	35.02
NEBRASKA	13,163	8,174	162,036	15,385	94.95
NEW HAMPSHIRE	6	6	60	3	54.81
NEW JERSEY	176	129	796	94	117.82
NEW MEXICO	64	41	5,280	223	42.32
NEW YORK	1,704	1,213	21,014	2,332	110.96
NORTH CAROLINA	5,237	2,943	57,298	5,204	90.82
NORTH DAKOTA	10,002	5,604	206,079	9,507	46.13
OHIO	29,938	17,208	159,444	24,862	155.93
OKLAHOMA	381	300	8,478	369	43.50
OREGON	1,759	1,061	47,403	3,674	77.51
PENNSYLVANIA	11,281	7,151	203,094	21,461	105.67
PUERTO RICO	8	8	1,687	103	61.29
SOUTH CAROLINA	3,976	2,263	41,192	2,143	52.03
SOUTH DAKOTA	18,643	9,814	249,210	18,360	73.67
TENNESSEE	2,334	1,550	25,352	2,158	85.13
TEXAS	1,491	1,216	52,491	1,997	38.05
UTAH	30	22	288	13	46.72
VERMONT	312	229	2,374	230	97.07
VIRGINIA	4,145	3,203	30,968	2,336	75.43
WASHINGTON	4,056	2,171	111,188	9,004	80.98
WEST VIRGINIA	362	297	4,430	336	75.90
WISCONSIN	9,392	5,883	68,527	7,578	110.59
WYOMING	192	163	6,626	300	45.25

1/ Contracts in effect September 30, 2009.
2/ Includes CREP, non-CREP, and Farmable Wetland Program.
3/ State in which land is located.
4/ Approximates FY 2010 payments, before adjustments for haying/grazing, non-compliance, terminations, part-year contracts. Includes annual incentive and maintenance allowance payments, but not one-time up-front signing and practice incentive payments.

Data from Hawaii, Nevada, and Rhode Island not reported because of confidentiality concerns. Data from these States are included in the totals.

CRP ENROLLMENT BY STATE, FY 2009, CUMULATIVE 1/
----------CREP ONLY----------

STATE 2/	NUMBER OF CONTRACTS	NUMBER OF FARMS	ACRES	ANNUAL RENTAL PAYMENTS 3/ ($1,000)	($/ACRE)
U.S.	66,193	43,715	1,160,765	149,478	128.78
ALABAMA	0	0	0	0	.
ALASKA	0	0	0	0	.
ARKANSAS	226	145	6,614	671	101.39
CALIFORNIA	48	46	4,566	546	119.57
COLORADO	138	96	21,355	2,360	110.52
CONNECTICUT	0	0	0	0	.
DELAWARE	511	293	5,525	647	117.16
FLORIDA	0	0	0	0	.
GEORGIA	0	0	0	0	.
IDAHO	155	105	17,036	2,263	132.85
ILLINOIS	6,633	4,760	126,601	20,430	161.38
INDIANA	678	496	4,482	885	197.36
IOWA	51	45	1,394	300	215.50
KANSAS	42	38	8,164	945	115.73
KENTUCKY	3,061	1,573	98,505	17,890	181.61
LOUISIANA	717	526	49,792	3,942	79.17
MAINE	0	0	0	0	.
MARYLAND	5,515	3,274	70,320	9,581	136.24
MASSACHUSETTS	0	0	0	0	.
MICHIGAN	5,988	3,187	66,494	8,356	125.67
MINNESOTA	2,984	2,424	90,337	10,362	114.70
MISSISSIPPI	0	0	0	0	.
MISSOURI	1,106	804	39,581	3,813	96.34
MONTANA	126	48	10,663	972	91.16
NEBRASKA	2,817	2,052	70,655	7,868	111.35
NEW HAMPSHIRE	0	0	0	0	.
NEW JERSEY	136	96	595	80	135.14
NEW MEXICO	0	0	0	0	.
NEW YORK	945	677	12,027	1,859	154.55
NORTH CAROLINA	2,343	1,533	32,442	3,550	109.41
NORTH DAKOTA	85	64	1,672	59	35.59
OHIO	10,654	7,008	99,644	18,328	183.94
OKLAHOMA	15	15	133	9	63.96
OREGON	1,375	878	35,354	2,955	83.57
PENNSYLVANIA	10,835	6,857	202,006	21,401	105.94
PUERTO RICO	0	0	0	0	.
SOUTH CAROLINA	0	0	0	0	.
SOUTH DAKOTA	0	1	0	0	.
TENNESSEE	0	0	0	0	.
TEXAS	0	0	0	0	.
UTAH	0	0	0	0	.
VERMONT	265	201	2,038	213	104.45
VIRGINIA	3,586	2,856	26,977	2,125	78.77
WASHINGTON	800	645	11,802	1,997	169.22
WEST VIRGINIA	322	265	4,184	324	77.53
WISCONSIN	4,036	2,707	39,804	4,747	119.25
WYOMING	0	0	0	0	.

1/ Contracts in effect September 30, 2009.
2/ State in which land is located.
3/ Approximates FY 2010 payments, before adjustments for haying/grazing, non-compliance, terminations, part-year contracts. Includes annual incentive and maintenance allowance payments, but not one-time up-front signing and practice incentive payments.

CRP ENROLLMENT BY STATE, FY 2009, CUMULATIVE 1/
----------CONTINUOUS NON-CREP 2/----------

STATE 3/	NUMBER OF CONTRACTS	NUMBER OF FARMS	ACRES	ANNUAL RENTAL PAYMENTS 4/ ($1,000)	($/ACRE)
U.S.	311,656	186,037	2,957,965	270,629	91.49
ALABAMA	1,484	1,130	43,606	2,206	50.58
ALASKA	12	9	646	43	67.21
ARKANSAS	3,241	1,863	97,743	6,542	66.93
CALIFORNIA	137	114	14,181	867	61.13
COLORADO	1,082	613	12,086	503	41.66
CONNECTICUT	12	8	107	11	97.78
DELAWARE	123	104	446	35	79.09
FLORIDA	23	18	670	34	51.14
GEORGIA	2,003	1,506	64,030	3,578	55.88
IDAHO	657	502	12,952	690	53.30
ILLINOIS	48,907	29,570	314,262	42,381	134.86
INDIANA	28,879	16,747	111,873	14,774	132.06
IOWA	69,382	37,960	495,788	73,173	147.59
KANSAS	12,676	7,837	98,917	5,823	58.87
KENTUCKY	8,932	4,913	64,688	6,535	101.03
LOUISIANA	979	656	40,174	2,488	61.92
MAINE	204	157	2,509	174	69.20
MARYLAND	550	413	2,531	235	92.72
MASSACHUSETTS	5	5	20	3	126.35
MICHIGAN	4,546	2,868	23,333	2,298	98.50
MINNESOTA	30,639	18,608	282,196	25,235	89.42
MISSISSIPPI	7,706	5,195	187,317	11,736	62.65
MISSOURI	12,121	7,593	124,221	11,258	90.63
MONTANA	1,108	557	107,860	3,179	29.47
NEBRASKA	9,882	6,407	87,341	7,183	82.24
NEW HAMPSHIRE	6	6	60	3	54.81
NEW JERSEY	40	34	201	13	66.45
NEW MEXICO	64	41	5,280	223	42.32
NEW YORK	759	577	8,987	473	52.62
NORTH CAROLINA	2,894	1,627	24,855	1,654	66.55
NORTH DAKOTA	8,968	5,269	185,121	8,422	45.50
OHIO	19,256	12,261	59,581	6,506	109.19
OKLAHOMA	366	285	8,344	360	43.17
OREGON	384	248	12,048	719	59.70
PENNSYLVANIA	446	371	1,087	59	54.49
PUERTO RICO	8	8	1,687	103	61.29
SOUTH CAROLINA	3,976	2,263	41,192	2,143	52.03
SOUTH DAKOTA	15,898	8,930	202,586	14,422	71.19
TENNESSEE	2,334	1,550	25,352	2,158	85.13
TEXAS	1,491	1,216	52,491	1,997	38.05
UTAH	30	22	288	13	46.72
VERMONT	47	44	336	18	52.32
VIRGINIA	559	450	3,991	211	52.85
WASHINGTON	3,256	1,579	99,387	7,007	70.50
WEST VIRGINIA	40	33	246	12	48.14
WISCONSIN	5,349	3,704	28,666	2,824	98.51
WYOMING	192	163	6,626	300	45.25

1/ Contracts in effect September 30, 2009.
2/ Farmable Wetland enrollment not included.
3/ State in which land is located.
4/ Approximates FY 2010 payments, before adjustments for haying/grazing, non-compliance, terminations, part-year contracts. Includes annual incentive and maintenance allowance payments, but not one-time up-front signing and practice incentive payments.

Data from Hawaii, Nevada, and Rhode Island not reported because of confidentiality concerns. Data from these States are included in the totals.

CRP ENROLLMENT BY STATE, FY 2009, CUMULATIVE 1/
----------FARMABLE WETLAND PROGRAM---------

STATE 2/	NUMBER OF CONTRACTS	NUMBER OF FARMS	ACRES	ANNUAL RENTAL PAYMENTS 3/ ($1,000)	($/ACRE)
U.S.	12,164	9,687	189,081	22,238	117.61
ALABAMA	0	0	0	0	.
ALASKA	0	0	0	0	.
ARKANSAS	0	0	0	0	.
CALIFORNIA	0	0	0	0	.
COLORADO	0	0	0	0	.
CONNECTICUT	0	0	0	0	.
DELAWARE	0	0	0	0	.
FLORIDA	0	0	0	0	.
GEORGIA	0	0	0	0	.
IDAHO	0	0	0	0	.
ILLINOIS	37	36	350	55	157.27
INDIANA	91	82	943	126	133.50
IOWA	4,725	3,776	74,373	12,286	165.19
KANSAS	79	73	1,149	58	50.20
KENTUCKY	0	0	0	0	.
LOUISIANA	0	0	0	0	.
MAINE	0	0	0	0	.
MARYLAND	1	1	5	0	97.00
MASSACHUSETTS	0	0	0	0	.
MICHIGAN	7	7	51	5	99.76
MINNESOTA	3,014	2,567	41,237	4,309	104.49
MISSISSIPPI	2	2	597	61	102.01
MISSOURI	1	1	9	1	76.04
MONTANA	14	6	140	5	33.80
NEBRASKA	464	400	4,041	334	82.72
NEW HAMPSHIRE	0	0	0	0	.
NEW JERSEY	0	0	0	0	.
NEW MEXICO	0	0	0	0	.
NEW YORK	0	0	0	0	.
NORTH CAROLINA	0	0	0	0	.
NORTH DAKOTA	949	677	19,286	1,025	53.17
OHIO	28	28	219	27	124.98
OKLAHOMA	0	0	0	0	.
OREGON	0	0	0	0	.
PENNSYLVANIA	0	0	0	0	.
PUERTO RICO	0	0	0	0	.
SOUTH CAROLINA	0	0	0	0	.
SOUTH DAKOTA	2,745	2,024	46,624	3,938	84.46
TENNESSEE	0	0	0	0	.
TEXAS	0	0	0	0	.
UTAH	0	0	0	0	.
VERMONT	0	0	0	0	.
VIRGINIA	0	0	0	0	.
WASHINGTON	0	0	0	0	.
WEST VIRGINIA	0	0	0	0	.
WISCONSIN	7	7	57	8	141.61
WYOMING	0	0	0	0	.

1/ Contracts in effect September 30, 2009.
2/ State in which land is located.
3/ Approximates FY 2010 payments, before adjustments for haying/grazing, non-compliance, terminations, part-year contracts. Includes annual incentive and maintenance allowance payments, but not one-time up-front signing and practice incentive payments.

CONSERVATION PRACTICES INSTALLED ON CRP ACREAGE
CUMULATIVE ACRES, ALL SIGNUP TYPES, FY 2009 1/

PRACTICE		ACRES	NUMBER	CONTRACT AVERAGES ACRES	RENTAL ($/A)	COST-SHARE ($/A)
CP1	NEW INTROD. GRASSES AND LEGUMES	2,858,565	55,330	51.7	53.76	34.96
CP2	NEW NATIVE GRASSES	6,722,691	92,151	73.0	46.87	49.97
CP3A	NEW HARDWOOD TREES	468,446	19,171	24.4	62.59	112.00
CP3A	NEW LONGLEAF PINES	209,991	6,502	32.3	45.60	120.68
CP3	NEW SOFTWOOD TREES (NOT LONGLEAF)	347,615	11,182	31.1	44.23	56.33
CP4	PERMANENT WILDLIFE HABITAT	2,335,705	51,360	45.5	54.37	46.61
CP5	FIELD WINDBREAKS	92,484	17,986	5.1	72.61	533.92
CP6	DIVERSIONS	536	44	12.2	49.59	92.62
CP7	EROSION CONTROL STRUCTURES	395	71	5.6	50.95	352.92
CP8	GRASS WATERWAYS	132,562	63,790	2.1	132.99	1,881.78
CP9	SHALLOW WATER AREAS FOR WILDLIFE	50,522	9,067	5.6	101.34	621.63
CP10	EXISTING GRASSES AND LEGUMES 3/	13,395,729	160,597	83.4	40.30	0.29
CP11	EXISTING TREES	1,033,229	28,928	35.7	41.53	0.97
CP12	WILDLIFE FOOD PLOTS	84,663	48,220	1.8	56.68	0.00
CP15	CONTOUR GRASS STRIPS	73,866	5,589	13.2	91.29	58.32
CP16	SHELTERBELTS	36,407	12,857	2.8	57.42	724.83
CP17	LIVING SNOW FENCES	5,923	1,177	5.0	67.81	287.95
CP18	SALINITY REDUCING VEGETATION	242,481	5,632	43.1	37.52	17.54
CP20	ALTERNATIVE PERENNIALS	13	1	13.2	40.54	0.00
CP21	FILTER STRIPS (GRASS)	1,040,755	146,197	7.1	125.75	75.15
CP22	RIPARIAN BUFFERS (TREES)	860,190	56,898	15.1	86.53	278.15
CP23	WETLAND RESTORATION 4/	1,409,330	24,882	56.6	49.59	36.17
CP23	WETLAND REST. (FLOODPLAIN)	131,342	3,686	35.6	95.18	119.80
CP23A	WETLAND REST. (NON-FLOODPLAIN)	55,377	1,642	33.7	99.43	117.07
CP24	CROSS WIND TRAP STRIPS	529	65	8.1	48.49	112.20
CP25	RARE AND DECLINING HABITAT	1,211,988	33,231	36.5	55.29	95.94
CP26	SEDIMENT RETENTION	22	9	2.4	128.24	2,989.21
CP27	FARMABLE WETLAND PILOT (WETLAND)	56,071	12,162	4.6	117.92	154.39
CP28	FARMABLE WETLAND PILOT (UPLAND)	132,468	12,162	10.9	118.30	70.11
CP29	WILDLIFE HABITAT BUFFER (MARG PAST)	111,422	4,902	22.7	145.66	199.51
CP30	WETLAND BUFFER (MARG PAST)	28,710	2,107	13.6	70.85	128.33
CP31	BOTTOMLAND HARDWOOD	46,329	1,208	38.4	79.54	109.92
CP32	EXPIRED HARDWOOD TREES	8,569	349	24.6	64.31	9.84
CP33	UPLAND BIRD BUFFERS	209,768	24,535	8.5	90.79	96.61
CP36	LONGLEAF PINE INITIATIVE	72,856	2,175	33.5	55.22	172.99
CP37	DUCK NESTING HABITAT INITIATIVE	64,739	993	65.2	70.10	27.90
CP38	STATE ACRES FOR WILDLIFE ENHANCEMENT	188,348	6,276	30.0	96.97	90.11
CP40	AQUACULTURE WETLANDS	597	2	298.4	101.98	187.43
ALL PRACTICES		33,721,252	759,668	44.4	51.49	56.92

1/ Contracts in effect September 30, 2009.
2/ Includes both introduced and native grasses and legumes.
3/ Includes both softwood and hardwood trees.
4/ Includes both flood-plain and non-floodplain wetlands enrolled prior to 2003.

Note:
Cost-share data are estimates (not actuals), and represent 50% of the authorized installation costs.
CP10, CP11, and CP12 are not eligible for cost-share, except under certain circumstances.

CONSERVATION PRACTICES INSTALLED ON CRP ACREAGE
by PROGRAM CATEGORY--CUMULATIVE ACRES, FY 2009 1/

	PRACTICE	GENERAL SIGN-UP	CONTIN. CREP	CONTIN. NON-CREP 2/	FARMABLE WETLAND	TOTAL
CP1	NEW INTROD. GRASSES AND LEGUMES	2,699,264	151,921	7,380	0	2,858,565
CP2	NEW NATIVE GRASSES	6,490,815	220,951	10,925	0	6,722,691
CP3	NEW SOFTWOOD TREES (NOT LONGLEAF)	345,936	1,354	325	0	347,615
CP3A	NEW LONGLEAF PINES	209,991	0	0	0	209,991
CP3A	NEW HARDWOOD TREES	452,781	13,428	2,237	0	468,446
CP4	PERMANENT WILDLIFE HABITAT	2,234,324	91,616	506	0	2,326,446
CP4B	WILDLIFE HABITAT CORRIDORS	8,975	159	126	0	9,259
CP5	FIELD WINDBREAKS	169	4,675	87,639	0	92,484
CP6	DIVERSIONS	536	0	0	0	536
CP7	EROSION CONTROL STRUCTURES	395	0	0	0	395
CP8	GRASS WATERWAYS	14	776	131,772	0	132,562
CP9	SHALLOW WATER AREAS FOR WILDLIFE	11	2,948	47,563	0	50,522
CP10	EXISTING GRASSES AND LEGUMES 3/	13,366,212	18,407	11,109	0	13,395,729
CP11	EXISTING TREES 4/	1,032,578	651	0	0	1,033,229
CP12	WILDLIFE FOOD PLOTS	82,172	2,491	0	0	84,663
CP15	CONTOUR GRASS STRIPS	0	372	73,493	0	73,866
CP16	SHELTERBELTS	204	417	35,786	0	36,407
CP17	LIVING SNOW FENCES	0	0	5,923	0	5,923
CP18	SALINITY REDUCING VEGETATION	0	0	242,481	0	242,481
CP20	ALTERNATIVE PERENNIALS	13	0	0	0	13
CP21	FILTER STRIPS (GRASS)	0	178,256	862,499	0	1,040,755
CP22	RIPARIAN BUFFERS	0	206,822	653,367	0	860,190
CP23	WETLAND RESTORATION	1,321,857	87,473	0	0	1,409,330
CP23	WETLAND REST. (FLOODPLAIN)	0	9,990	121,352	0	131,342
CP23A	WETLAND REST. (NON-FLOODPLAIN)	0	11,344	44,033	0	55,377
CP24	CROSS WIND TRAP STRIPS	0	38	492	0	529
CP25	RARE AND DECLINING HABITAT	1,158,631	53,357	0	0	1,211,988
CP26	SEDIMENT RETENTION	0	22	0	0	22
CP27	FARMABLE WETLAND (WETLAND)	0	0	0	56,071	56,071
CP28	FARMABLE WETLAND (UPLAND) 5/	0	0	0	132,468	132,468
CP29	WILDLIFE HABITAT BUFFER (MARG PAST)	0	83,235	28,187	0	111,422
CP30	WETLAND BUFFER (MARG PAST)	0	1,275	27,435	0	28,710
CP31	BOTTOMLAND HARDWOOD INITIATIVE	0	13,087	33,242	0	46,329
CP32	HARDWOOD TREES (PREVIOUS EXPIRED)	8,569	0	0	0	8,569
CP33	UPLAND BIRD HABITAT BUFFER INIT.	0	5,574	204,194	0	209,768
CP34	FLOOD CONTROL STRUCTURE	0	71	0	0	71
CP36	LONGLEAF PINE INITIATIVE	0	0	72,856	0	72,856
CP37	DUCK NESTING HABITAT INITIATIVE	0	45	64,694	0	64,739
CP38	STATE ACRES FOR WILDLIFE ENHANCEMENT	0	0	188,348	0	188,348
CP39	FWP--CONSTRUCTED WETLANDS	0	0	0	0	0
CP40	FWP--AQUACULTURE WETLANDS	0	0	0	597	597
CP41	FWP--FLOODED PRAIRIE WETLANDS	0	0	0	0	0
TOTAL		29,413,441	1,160,765	2,957,965	189,081	33,721,252

1/ Contracts in effect September 30, 2009.
2/ Includes 114,084 acres in designated wellhead protection areas.
3/ Includes both introduced and native grasses and legumes.
4/ Includes both softwood and hardwood trees.

CONSERVATION PRACTICES INSTALLED ON CRP ACREAGE
CUMULATIVE ACRES, FY 2009 1/

STATE	NEW GRASS PLANTINGS		NEW TREE PLANTINGS			WILDLIFE HABITAT (CP4D) 3/	WILDLIFE CORRIDORS (CP4B)	FIELD WINDBREAKS (CP5)
	INTROD. (CP1)	NATIVE (CP2)	SOFTWOODS (CP3)	LONGLEAF PINE (CP3A) 2/	HARDWOODS (CP3A)			
ALABAMA	3,145	3,475	76,631	45,253	15,640	8,263	534	0
ALASKA	5,513	0	0	0	0	0	0	0
ARKANSAS	2,880	4,196	7,595	0	35,523	1,943	702	0
CALIFORNIA	5,280	1,619	5	0	57	726	0	0
COLORADO	39,142	631,769	80	0	17	379,514	162	1,443
CONNECTICUT	60	34	0	0	0	0	0	0
DELAWARE	25	23	0	0	3,333	1,826	0	0
FLORIDA	92	151	6,079	11,497	889	2,197	0	0
GEORGIA	75	246	23,559	121,070	6,992	5,334	77	0
IDAHO	91,703	38,918	4,342	0	50	125,879	21	564
ILLINOIS	167,443	47,195	1,049	0	50,567	130,780	400	2,735
INDIANA	32,486	28,269	529	0	17,629	14,083	421	2,340
IOWA	191,767	141,685	365	0	14,576	269,885	588	6,690
KANSAS	13,507	834,737	90	0	518	14,772	620	1,933
KENTUCKY	74,753	42,734	258	0	5,761	531	100	1
LOUISIANA	179	3,204	18,628	262	118,010	33,989	7	0
MAINE	1,409	50	171	0	1	685	0	0
MARYLAND	11,175	3,512	548	0	649	1,931	8	0
MASSACHUSETTS	0	0	0	0	0	0	0	0
MICHIGAN	27,812	24,962	3,597	0	3,491	21,540	355	2,698
MINNESOTA	210,243	112,564	7,649	0	25,349	310,133	392	9,609
MISSISSIPPI	3,182	968	130,147	340	87,648	6,951	77	0
MISSOURI	313,674	167,163	379	0	16,134	6,435	121	111
MONTANA	603,648	823,606	140	0	67	33,604	162	267
NEBRASKA	29,686	396,049	622	0	797	45,826	27	31,198
NEW HAMPSHIRE	0	0	0	0	0	0	0	0
NEW JERSEY	1,069	228	55	0	49	6	0	13
NEW MEXICO	2,336	164,334	0	0	0	0	0	0
NEW YORK	7,834	871	443	0	767	390	37	14
NORTH CAROLINA	1,404	1,283	7,522	11,916	2,753	2,135	75	22
NORTH DAKOTA	315,423	67,458	66	0	321	484,331	5	5,277
OHIO	21,481	65,215	1,279	0	7,042	43,894	202	3,305
OKLAHOMA	9,241	387,322	43	0	379	2,643	24	51
OREGON	119,484	85,919	1,884	0	61	11,203	1,353	4
PENNSYLVANIA	115,827	40,880	172	0	1,232	4,637	48	4
PUERTO RICO	0	0	0	0	39	6	0	0
SOUTH CAROLINA	192	102	24,814	19,652	1,681	5,910	0	43
SOUTH DAKOTA	61,134	161,037	382	0	104	99,236	73	23,668
TENNESSEE	23,242	44,355	13,611	0	4,312	12,348	509	0
TEXAS	73,704	1,607,681	2,519	0	80	40,533	1,261	43
UTAH	57,816	15,236	0	0	0	927	0	4
VERMONT	2	0	0	0	0	0	0	0
VIRGINIA	2,841	1,999	6,431	0	274	496	213	3
WASHINGTON	128,646	720,219	1,101	0	15	164,557	433	9
WEST VIRGINIA	98	22	119	0	9	0	0	0
WISCONSIN	33,680	44,090	4,701	0	45,628	8,799	254	202
WYOMING	54,228	7,311	11	0	0	27,422	0	231
UNDESIGNATED	0	0	0	0	0	146	0	0
U.S.	2,858,565	6,722,691	347,615	209,991	468,446	2,326,446	9,259	92,484

1/ Contracts in effect September 30, 2009. 2/ Enrolled under general signup. See also CP36.
3/ Plantings meeting multiple seasonal (e.g., nesting cover, winter cover) requirements for wildlife of local or regional concern.

Data from Hawaii, Nevada, and Rhode Island not reported because of confidentiality concerns. Data from these States are included in the totals.

CONSERVATION PRACTICES INSTALLED ON CRP ACREAGE, CON'T
CUMULATIVE ACRES, FY 2009 1/

STATE	DIVERSIONS & EROSION CONTROL STRUCT. (CP6&CP7)	GRASS WATERWAYS (CP8)	SHALLOW WATER FOR WILDLIFE (CP9)	EXISTING GRASS (CP10)	EXISTING TREES (CP11)	WILDLIFE FOOD PLOTS (CP12)	CONTOUR GRASS STRIPS (CP15)	SHELTER-BELTS (CP16)
ALABAMA	0	18	153	89,213	157,797	1,618	41	0
ALASKA	0	0	5	20,328	0	0	0	0
ARKANSAS	2	22	791	19,605	55,898	621	0	0
CALIFORNIA	0	0	182	101,422	335	91	0	0
COLORADO	223	724	27	1,353,945	205	998	0	4,544
CONNECTICUT	0	10	0	11	0	0	0	0
DELAWARE	0	7	369	25	22	33	4	0
FLORIDA	0	0	0	1,465	42,788	145	0	0
GEORGIA	0	41	17	4,391	106,830	1,825	9	0
IDAHO	4	15	65	476,629	2,089	981	52	213
ILLINOIS	24	32,467	6,008	214,241	17,281	6,666	1,838	160
INDIANA	4	18,813	1,511	61,973	9,172	1,209	170	26
IOWA	18	36,729	17,221	409,119	9,344	5,834	21,465	2,278
KANSAS	11	9,744	1,159	1,618,065	1,208	6,242	5,404	828
KENTUCKY	4	4,213	3,133	94,711	1,709	1,481	72	0
LOUISIANA	7	13	840	13,665	40,626	1,750	0	0
MAINE	0	47	0	16,232	658	2	0	0
MARYLAND	0	270	1,323	2,334	460	127	0	0
MASSACHUSETTS	0	1	0	30	0	0	0	0
MICHIGAN	4	917	2,467	71,945	5,637	1,861	17	78
MINNESOTA	0	5,168	721	234,290	17,881	5,355	1,487	4,172
MISSISSIPPI	1	64	921	96,985	354,507	4,359	31	0
MISSOURI	389	2,178	2,718	692,540	9,943	4,139	1,774	58
MONTANA	0	113	85	1,434,537	825	3,596	0	251
NEBRASKA	10	2,053	256	487,517	2,914	2,899	576	2,461
NEW HAMPSHIRE	0	0	0	0	0	0	0	0
NEW JERSEY	0	111	3	195	22	7	4	0
NEW MEXICO	0	0	0	394,463	80	37	0	0
NEW YORK	1	90	19	25,891	1,039	65	7	0
NORTH CAROLINA	0	317	2,991	11,365	34,656	54	0	13
NORTH DAKOTA	1	117	1	1,127,022	1,336	5,295	0	5,215
OHIO	0	10,738	830	73,392	5,012	1,015	16	108
OKLAHOMA	77	281	124	522,259	303	1,607	2	37
OREGON	0	25	4	291,432	1,159	194	0	2
PENNSYLVANIA	0	610	63	28,376	395	1,722	126	0
PUERTO RICO	0	0	0	188	117	0	0	0
SOUTH CAROLINA	0	74	1,719	7,450	87,155	524	0	0
SOUTH DAKOTA	0	1,409	212	364,286	1,360	11,130	124	15,839
TENNESSEE	3	208	141	82,840	17,521	462	72	0
TEXAS	0	2,431	167	2,053,142	5,820	6,097	171	13
UTAH	0	14	0	120,497	0	42	0	0
VERMONT	0	13	0	94	0	0	0	0
VIRGINIA	0	60	73	9,495	11,745	40	1	0
WASHINGTON	0	433	61	382,160	1,186	1,057	39,244	9
WEST VIRGINIA	0	0	0	490	4	0	0	0
WISCONSIN	2	1,998	4,141	210,650	26,129	3,348	1,158	26
WYOMING	146	4	0	174,821	58	136	0	67
UNDESIGNATED	0	0	0	0	0	0	0	4
U.S.	931	132,562	50,522	13,395,729	1,033,229	84,663	73,866	36,407

1/ Contracts in effect September 30, 2009.

Data from Hawaii, Nevada, and Rhode Island not reported because of confidentiality concerns. Data from these States are included in the totals.

CONSERVATION PRACTICES INSTALLED ON CRP ACREAGE, CON'T
CUMULATIVE ACRES, FY 2009 1/

STATE	LIVING SNOW FENCES (CP17)	SALINITY REDUCING VEGETATION (CP18)	FILTER-STRIPS (CP21)	RIPARIAN BUFFERS (CP22)	WETLAND RESTORATION			CROSS WIND TRAP STRIPS (CP24)
					(CP23) 2/	FLOODPLAIN (CP23) 3/	NON-FLOODPLAIN (CP23A) 3/	
ALABAMA	0	0	738	33,793	65	0	0	0
ALASKA	0	0	10	198	0	0	0	0
ARKANSAS	0	0	5,931	59,308	13,591	13,506	1,323	0
CALIFORNIA	0	0	0	12,694	5,109	0	0	0
COLORADO	25	127	320	815	1,081	0	75	32
CONNECTICUT	0	0	34	63	0	0	0	0
DELAWARE	0	0	1,184	114	257	81	0	0
FLORIDA	0	0	0	64	0	0	0	0
GEORGIA	0	0	466	1,486	511	13	0	0
IDAHO	63	0	1,263	7,273	1,310	0	0	0
ILLINOIS	58	6	144,311	110,077	42,512	5,228	1,014	0
INDIANA	2	1	60,896	5,835	5,404	1,338	1,112	0
IOWA	588	4	240,235	64,978	14,465	36,640	3,165	35
KANSAS	74	871	31,550	4,036	3,852	2,643	1,970	206
KENTUCKY	0	0	34,268	24,720	35	96	0	0
LOUISIANA	0	0	629	5,406	23,436	22,767	3,016	0
MAINE	0	0	128	167	0	0	0	0
MARYLAND	0	0	38,132	16,522	1,945	524	0	0
MASSACHUSETTS	0	0	14	5	0	0	0	0
MICHIGAN	3	0	47,045	3,470	10,706	2,027	6,531	0
MINNESOTA	3,795	7,058	158,288	47,506	289,995	20,629	12,948	5
MISSISSIPPI	0	0	8,114	162,185	10,732	2,463	401	0
MISSOURI	0	0	42,060	28,955	3,682	6,036	250	0
MONTANA	42	101,113	225	2,359	4,282	93	0	21
NEBRASKA	157	1,034	21,664	3,324	12,873	914	458	0
NEW HAMPSHIRE	0	0	45	15	0	0	0	0
NEW JERSEY	0	0	360	223	1	0	0	0
NEW MEXICO	0	0	0	5,280	0	0	0	0
NEW YORK	0	0	471	13,319	48	12	31	0
NORTH CAROLINA	0	0	7,178	31,495	1,205	922	0	0
NORTH DAKOTA	577	115,973	9,685	586	642,560	685	6,764	10
OHIO	3	0	74,226	6,858	3,505	2,111	2,253	4
OKLAHOMA	0	2,704	845	1,501	1,158	0	161	0
OREGON	0	0	2,505	34,474	365	0	0	0
PENNSYLVANIA	0	0	1,946	23,971	319	669	0	0
PUERTO RICO	0	0	0	717	0	0	0	0
SOUTH CAROLINA	0	0	4,457	27,055	284	0	0	0
SOUTH DAKOTA	497	13,002	9,628	5,215	290,471	10,866	13,385	11
TENNESSEE	0	0	9,665	6,317	737	1	0	0
TEXAS	0	516	1,705	33,509	9,340	10	280	167
UTAH	0	0	39	205	0	0	0	0
VERMONT	0	0	220	2,136	0	0	0	0
VIRGINIA	0	0	4,946	23,285	193	43	0	38
WASHINGTON	0	73	48,151	22,295	3,438	0	0	1
WEST VIRGINIA	0	0	367	4,053	0	0	0	0
WISCONSIN	35	0	26,799	16,696	9,859	1,024	238	0
WYOMING	3	0	9	5,585	0	0	0	0
UNDESIGNATED	0	0	0	47	0	0	0	0
U.S.	5,923	242,481	1,040,755	860,190	1,409,330	131,342	55,377	529

1/ Contracts in effect September 30, 2009. 2/ Acres enrolled under general sign-up and CREP through 2003.
3/ Acres enrolled under continuous/CREP sign-up after 2003.

Data from Hawaii, Nevada, and Rhode Island not reported because of confidentiality concerns. Data from these States are included in the totals.

CONSERVATION PRACTICES INSTALLED ON CRP ACREAGE, CON'T
CUMULATIVE ACRES, FY 2009 1/

STATE	RARE AND DECLINING HABITAT (CP25)	FARMABLE WETLAND PROGRAM		MARGINAL PASTURE BUFFERS		BOTTOMLAND HARDWOOD TREES (CP31)	EXPIRED HARDWOOD TREES (CP32)	UPLAND BIRD HABITAT BUFFERS (CP33)
		WETLAND (CP27)	BUFFER (CP28)	WILDLIFE (CP29)	WETLAND (CP30)			
ALABAMA	614	0	0	46	0	824	0	1,064
ALASKA	0	0	0	0	433	0	0	0
ARKANSAS	0	0	0	348	1	7,677	393	5,369
CALIFORNIA	0	0	0	578	0	0	0	0
COLORADO	392	0	0	189	19	0	0	0
CONNECTICUT	0	0	0	0	0	0	0	0
DELAWARE	0	0	0	0	0	0	0	0
FLORIDA	0	0	0	0	0	0	0	0
GEORGIA	0	0	0	3	0	25	0	2,171
IDAHO	37	0	0	207	171	0	0	0
ILLINOIS	2,147	125	225	233	24	2,090	637	45,659
INDIANA	1,908	319	624	112	34	2,844	575	11,494
IOWA	80,712	21,476	52,924	9,152	2,154	1,218	1,551	23,183
KANSAS	507,493	406	743	19	0	155	0	32,663
KENTUCKY	17,013	0	0	70,983	5	270	234	7,470
LOUISIANA	0	0	0	0	0	18,443	922	427
MAINE	0	0	0	0	12	0	0	0
MARYLAND	43	1	4	626	9	0	0	647
MASSACHUSETTS	0	0	0	0	0	0	0	0
MICHIGAN	217	18	33	0	235	11	6	756
MINNESOTA	136,543	12,336	28,929	857	4,086	228	1,862	378
MISSISSIPPI	0	0	0	37	10	8,110	775	2,164
MISSOURI	74,183	4	5	993	1,944	786	546	30,002
MONTANA	189,361	50	90	92	0	0	0	0
NEBRASKA	133,737	1,543	2,498	1,051	196	9	0	5,660
NEW HAMPSHIRE	0	0	0	0	0	0	0	0
NEW JERSEY	0	0	0	0	0	0	0	0
NEW MEXICO	0	0	0	0	0	0	0	0
NEW YORK	0	0	0	2,064	779	2	0	0
NORTH CAROLINA	0	0	0	56	0	14	0	6,942
NORTH DAKOTA	6,168	5,357	13,929	0	0	0	0	0
OHIO	6,340	65	154	2,441	78	61	39	14,437
OKLAHOMA	25,602	0	0	6	9	398	80	1,053
OREGON	7	0	0	10,150	71	0	0	0
PENNSYLVANIA	0	0	0	1,172	449	2	0	0
PUERTO RICO	0	0	0	961	0	0	0	0
SOUTH CAROLINA	0	0	0	49	84	0	0	5,487
SOUTH DAKOTA	14,057	14,350	32,275	3,640	17,851	0	0	1,260
TENNESSEE	0	0	0	9	0	2,781	1	4,925
TEXAS	52	0	0	2,258	2	381	0	4,707
UTAH	0	0	0	26	0	0	0	0
VERMONT	0	0	0	0	3	0	0	0
VIRGINIA	0	0	0	374	20	0	0	1,552
WASHINGTON	108	0	0	842	0	0	0	0
WEST VIRGINIA	0	0	0	0	0	0	0	0
WISCONSIN	15,252	22	35	1,120	30	0	948	296
WYOMING	0	0	0	726	0	0	0	0
UNDESIGNATED	0	0	0	0	0	0	0	0
U.S.	1,211,988	56,071	132,468	111,422	28,710	46,329	8,569	209,768

1/ Contracts in effect September 30, 2009.

Data from Hawaii, Nevada, and Rhode Island not reported because of confidentiality concerns. Data from these States are included in the totals.

CONSERVATION PRACTICES INSTALLED ON CRP ACREAGE, CON'T
CUMULATIVE ACRES, FY 2009 1/

STATE	LONGLEAF PINE INITIATIVE (CP36)	DUCK NESTING HABITAT INITIATIVE (CP37)	STATE ACRES FOR WILDLIFE ENHANCEMENT (CP38)	CONSTRUCTED WETLANDS (CP39)	AQUACULTURE WETLANDS (CP40)	FLOODED PRAIRIE WETLANDS (CP41) 1/	TOTAL
ALABAMA	6,799	0	130	0	0	0	445,852
ALASKA	0	0	0	0	0	0	26,487
ARKANSAS	0	0	9,752	0	0	0	246,977
CALIFORNIA	0	0	0	0	0	0	128,097
COLORADO	0	0	3,746	0	0	0	2,419,613
CONNECTICUT	0	0	0	0	0	0	213
DELAWARE	0	0	0	0	0	0	7,303
FLORIDA	606	0	0	0	0	0	65,973
GEORGIA	58,657	322	107	0	0	0	334,231
IDAHO	0	0	3,066	0	0	0	754,917
ILLINOIS	0	47	3,357	0	0	0	1,036,607
INDIANA	0	0	9,551	0	0	0	290,686
IOWA	0	14	23,885	0	0	0	1,703,920
KANSAS	0	0	2,648	0	0	0	3,098,180
KENTUCKY	0	0	5,285	0	0	0	389,839
LOUISIANA	59	0	215	0	0	0	306,501
MAINE	0	0	2,137	0	0	0	21,699
MARYLAND	0	0	0	0	0	0	80,790
MASSACHUSETTS	0	0	0	0	0	0	50
MICHIGAN	0	189	1,546	0	0	0	240,197
MINNESOTA	0	2,590	21,694	0	0	0	1,694,788
MISSISSIPPI	419	0	2,369	0	597	0	884,557
MISSOURI	0	15	13,129	0	0	0	1,420,347
MONTANA	0	0	3,720	0	0	0	3,202,350
NEBRASKA	0	0	16,102	0	0	0	1,204,116
NEW HAMPSHIRE	0	0	0	0	0	0	60
NEW JERSEY	0	0	81	0	0	0	2,429
NEW MEXICO	0	0	0	0	0	0	566,530
NEW YORK	0	0	205	0	0	0	54,399
NORTH CAROLINA	3,785	0	109	0	0	0	128,217
NORTH DAKOTA	0	28,841	9,489	0	0	0	2,852,486
OHIO	0	0	1,402	0	0	0	347,506
OKLAHOMA	0	0	1,066	0	0	0	958,977
OREGON	0	0	0	0	0	0	560,296
PENNSYLVANIA	0	0	0	0	0	0	222,622
PUERTO RICO	0	0	0	0	0	0	2,028
SOUTH CAROLINA	2,170	0	21	0	0	0	188,925
SOUTH DAKOTA	0	32,721	49,672	0	0	0	1,248,895
TENNESSEE	0	0	1,227	0	0	0	225,287
TEXAS	0	0	219	0	0	0	3,846,809
UTAH	0	0	0	0	0	0	194,806
VERMONT	0	0	0	0	0	0	2,468
VIRGINIA	362	0	0	0	0	0	64,484
WASHINGTON	0	0	0	0	0	0	1,514,037
WEST VIRGINIA	0	0	0	0	0	0	5,162
WISCONSIN	0	0	2,417	0	0	0	459,579
WYOMING	0	0	0	0	0	0	270,759
UNDESIGNATED	0	0	0	0	0	0	197
U.S.	72,856	64,739	188,348	0	597	0	33,721,252

1/ Contracts in effect September 30, 2009.

Data from Hawaii, Nevada, and Rhode Island not reported because of confidentiality concerns. Data from these States are included in the totals.

CRP ENROLLMENT BY PRACTICE CATEGORY (ACRES)
ALL GENERAL AND CONTINUOUS SIGN-UPS, FY 2009 1/

STATE	WATER QUALITY BUFFERS	WELLHEAD PROTECTION AREAS 2/	WETLAND PRACTICES	GRASS PLANTINGS	TREE PLANTINGS	OTHER PRACTICES
ALABAMA	34,577	133	1,042	106,247	302,119	1,867
ALASKA	208	0	438	25,841	0	0
ARKANSAS	65,587	373	40,770	33,534	101,694	5,392
CALIFORNIA	13,272	1,954	5,291	109,137	397	0
COLORADO	1,324	5,276	1,201	2,409,402	303	7,351
CONNECTICUT	97	0	0	105	0	10
DELAWARE	1,298	0	708	1,932	3,354	12
FLORIDA	64	0	0	4,050	61,859	0
GEORGIA	1,956	2,281	889	11,949	317,197	2,222
IDAHO	8,898	0	1,546	737,043	6,482	949
ILLINOIS	254,621	1,453	57,374	569,924	69,557	85,130
INDIANA	66,843	457	13,481	146,771	28,751	34,840
IOWA	314,365	8,433	150,047	1,037,262	25,962	176,275
KANSAS	35,605	4,365	10,928	2,491,462	1,816	558,150
KENTUCKY	129,971	658	3,611	216,196	7,962	32,100
LOUISIANA	6,035	1,767	68,502	53,010	178,506	447
MAINE	294	19	12	20,515	831	47
MARYLAND	55,280	275	3,806	19,086	1,658	961
MASSACHUSETTS	19	0	0	30	0	1
MICHIGAN	50,515	299	22,216	150,021	12,732	4,712
MINNESOTA	206,651	1,808	372,464	883,631	52,741	179,253
MISSISSIPPI	170,336	1,706	23,235	114,252	574,039	2,695
MISSOURI	72,008	1,116	15,441	1,193,838	27,001	112,060
MONTANA	2,677	25	4,632	3,003,954	1,032	190,034
NEBRASKA	26,039	2,597	18,746	979,141	4,333	175,853
NEW HAMPSHIRE	60	0	0	0	0	0
NEW JERSEY	584	1	6	1,580	126	133
NEW MEXICO	5,280	195	0	561,170	80	0
NEW YORK	15,854	86	891	35,292	2,250	112
NORTH CAROLINA	38,729	846	5,133	16,425	60,633	7,294
NORTH DAKOTA	10,271	2,941	698,594	2,124,539	1,723	17,355
OHIO	83,526	540	9,083	206,345	13,372	35,176
OKLAHOMA	2,352	2,845	1,850	926,867	804	27,103
OREGON	47,129	85	440	509,586	3,104	37
PENNSYLVANIA	27,089	42	1,503	191,490	1,800	740
PUERTO RICO	1,678	1,251	0	194	156	0
SOUTH CAROLINA	31,562	78	2,086	14,199	135,473	5,604
SOUTH DAKOTA	18,483	4,918	413,167	758,505	1,846	56,880
TENNESSEE	15,991	7	3,670	164,973	35,445	5,208
TEXAS	37,472	8,916	10,179	3,783,153	8,419	7,418
UTAH	269	179	0	194,518	0	18
VERMONT	2,356	0	3	96	0	13
VIRGINIA	28,605	58	330	15,083	18,812	1,617
WASHINGTON	71,288	2,398	3,499	1,397,144	2,302	39,803
WEST VIRGINIA	4,420	0	0	611	131	0
WISCONSIN	44,615	66	15,406	302,026	77,407	20,124
WYOMING	6,321	0	0	263,918	69	451
	2,012,522	60,445	1,982,223	25,786,195	2,144,277	1,795,454

1/ Contracts in effect September 30, 2009.
2/ Includes a number of different practices, such as grass and tree plantings that are included in the other acreage categories in this table.

Data from Hawaii, Nevada, and Rhode Island not reported because of confidentiality concerns. Data from these States are included in the totals.

CRP NATIONAL CONSERVATION PRIORITY AREA (CPA) ENROLLMENT (ACRES)
ALL GENERAL AND CONTINUOUS SIGN-UPS, FY 2009 1/

STATE	CHESAPEAKE BAY	GREAT LAKES	LONG ISLAND SOUND	PRAIRIE POTHOLE	TOTAL NATIONAL CPA
ALABAMA	0	0	0	0	0
ALASKA	0	0	0	0	0
ARKANSAS	0	0	0	0	0
CALIFORNIA	0	0	0	0	0
COLORADO	0	0	0	0	0
CONNECTICUT	0	0	188	0	188
DELAWARE	3,304	0	0	0	3,304
FLORIDA	0	0	0	0	0
GEORGIA	0	0	0	0	0
IDAHO	0	0	0	0	0
ILLINOIS	0	0	0	0	0
INDIANA	0	51,063	0	0	51,063
IOWA	0	0	0	375,551	375,551
KANSAS	0	0	0	0	0
KENTUCKY	0	0	0	0	0
LOUISIANA	0	0	0	0	0
MAINE	0	0	0	0	0
MARYLAND	79,605	0	0	0	79,605
MASSACHUSETTS	0	0	20	0	20
MICHIGAN	0	240,197	0	0	240,197
MINNESOTA	0	52	0	1,561,639	1,561,691
MISSISSIPPI	0	0	0	0	0
MISSOURI	0	0	0	0	0
MONTANA	0	0	0	2,276,098	2,276,098
NEBRASKA	0	0	0	0	0
NEW HAMPSHIRE	0	0	0	0	0
NEW JERSEY	0	0	0	0	0
NEW MEXICO	0	0	0	0	0
NEW YORK	19,263	25,146	0	0	44,409
NORTH CAROLINA	0	0	0	0	0
NORTH DAKOTA	0	0	0	2,348,862	2,348,862
OHIO	0	129,625	0	0	129,625
OKLAHOMA	0	0	0	0	0
OREGON	0	0	0	0	0
PENNSYLVANIA	164,891	3,498	0	0	168,389
PUERTO RICO	0	0	0	0	0
SOUTH CAROLINA	0	0	0	0	0
SOUTH DAKOTA	0	0	0	865,752	865,752
TENNESSEE	0	0	0	0	0
TEXAS	0	0	0	0	0
UTAH	0	0	0	0	0
VERMONT	0	0	0	0	0
VIRGINIA	33,987	0	0	0	33,987
WASHINGTON	0	0	0	0	0
WEST VIRGINIA	3,874	0	0	0	3,874
WISCONSIN	0	77,278	0	0	77,278
WYOMING	0	0	0	0	0
	==========	==========	==========	==========	==========
	304,924	526,859	208	7,427,903	8,259,894

1/ Contracts in effect September 30, 2009.

CRP STATE CONSERVATION PRIORITY AREA (CPA) ENROLLMENT (ACRES)
ALL GENERAL AND CONTINUOUS SIGN-UPS, FY 2009 1/

STATE	STATE WATER QUALITY	STATE WILDLIFE HABITAT	STATE AIR QUALITY	TOTAL STATE CPA	STATE OR NATIONAL CPA 2/
ALABAMA	55,503	9,634	48	65,185	65,185
ALASKA	2,909	0	0	2,909	2,909
ARKANSAS	30,271	20,702	145	51,118	51,118
CALIFORNIA	5,438	25,607	0	31,045	31,045
COLORADO	31,925	350,166	200	382,290	382,290
CONNECTICUT	0	0	0	0	188
DELAWARE	53	5	0	58	3,358
FLORIDA	20,846	7,650	0	28,496	28,496
GEORGIA	30,216	25,120	16	55,353	55,353
IDAHO	7,116	483,855	1,061	492,032	492,032
ILLINOIS	153,947	65,688	186	219,821	219,821
INDIANA	40,765	47,713	445	88,923	124,231
IOWA	148,949	119,947	0	268,896	600,844
KANSAS	522,504	782,667	224	1,305,394	1,305,394
KENTUCKY	48,926	13,630	0	62,556	62,556
LOUISIANA	90,577	57,762	214	148,553	148,553
MAINE	6,508	192	0	6,699	6,699
MARYLAND	1,100	557	0	1,657	80,260
MASSACHUSETTS	0	0	0	0	20
MICHIGAN	57,355	50,539	8,996	116,891	299,710
MINNESOTA	124,637	711,096	222	835,954	1,720,430
MISSISSIPPI	120,078	52,252	39	172,369	172,369
MISSOURI	132,535	33,042	138	165,714	165,714
MONTANA	68,186	206,052	19,507	293,745	2,345,265
NEBRASKA	133,381	117,454	231	251,065	251,065
NEW HAMPSHIRE	0	0	0	0	0
NEW JERSEY	125	79	0	204	204
NEW MEXICO	2,358	834	310	3,502	3,502
NEW YORK	7,332	1,574	0	8,906	46,139
NORTH CAROLINA	12,508	6,920	0	19,428	19,428
NORTH DAKOTA	152,773	71,931	22,588	247,292	2,504,725
OHIO	74,872	59,850	24,763	159,485	249,897
OKLAHOMA	111,278	178,300	0	289,578	289,578
OREGON	198,640	7,470	40,563	246,673	246,673
PENNSYLVANIA	2,190	96	0	2,286	168,963
PUERTO RICO	32	0	0	32	32
SOUTH CAROLINA	30,688	3,250	0	33,938	33,938
SOUTH DAKOTA	148,342	82,413	0	230,755	1,048,989
TENNESSEE	43,329	23,538	0	66,866	66,866
TEXAS	138,766	417,750	1,092,282	1,648,798	1,648,798
UTAH	3,171	150,524	21,349	175,044	175,044
VERMONT	0	0	0	0	0
VIRGINIA	5,281	6,431	0	11,712	42,872
WASHINGTON	98,526	81,428	730,138	910,092	910,092
WEST VIRGINIA	137	137	0	274	4,011
WISCONSIN	57,064	54,735	38	111,837	165,062
WYOMING	68	26,015	0	26,083	26,083
	2,921,205	4,354,604	1,963,704	9,239,513	16,265,805

1/ Contracts in effect September 30, 2009.
2/ There can be some overlap, so total CPA acres is less than the sum of State and National CPA acres.

Data from Hawaii, Nevada, and Rhode Island not reported because of confidentiality concerns. Data from these States are included in the totals.

CRP TREE PLANTINGS (ACRES)
ALL GENERAL AND CONTINUOUS SIGN-UPS, FY 2009 1/

STATE	HARDWOOD TREES	SOFTWOOD TREES	LONGLEAF PINE	EXISTING TREES	TOTAL TREES 2/
ALABAMA	15,640	76,631	52,052	157,797	302,119
ALASKA	0	0	0	0	0
ARKANSAS	35,523	7,595	0	56,291	101,694
CALIFORNIA	57	5	0	335	397
COLORADO	17	80	0	205	303
CONNECTICUT	0	0	0	0	0
DELAWARE	3,333	0	0	22	3,354
FLORIDA	889	6,079	12,103	42,788	61,859
GEORGIA	6,992	23,559	179,727	106,830	317,197
IDAHO	50	4,342	0	2,089	6,482
ILLINOIS	50,567	1,049	0	17,919	69,557
INDIANA	17,629	529	0	9,747	28,751
IOWA	14,576	365	0	10,895	25,962
KANSAS	518	90	0	1,208	1,816
KENTUCKY	5,761	258	0	1,943	7,962
LOUISIANA	118,010	18,628	321	41,548	178,506
MAINE	1	171	0	658	831
MARYLAND	649	548	0	460	1,658
MASSACHUSETTS	0	0	0	0	0
MICHIGAN	3,491	3,597	0	5,643	12,732
MINNESOTA	25,349	7,649	0	19,743	52,741
MISSISSIPPI	87,648	130,147	758	355,282	574,039
MISSOURI	16,134	379	0	10,488	27,001
MONTANA	67	140	0	825	1,032
NEBRASKA	797	622	0	2,914	4,333
NEW HAMPSHIRE	0	0	0	0	0
NEW JERSEY	49	55	0	22	126
NEW MEXICO	0	0	0	80	80
NEW YORK	767	443	0	1,039	2,250
NORTH CAROLINA	2,753	7,522	15,701	34,656	60,633
NORTH DAKOTA	321	66	0	1,336	1,723
OHIO	7,042	1,279	0	5,051	13,372
OKLAHOMA	378	43	0	383	804
OREGON	61	1,884	0	1,159	3,104
PENNSYLVANIA	1,232	172	0	395	1,800
PUERTO RICO	39	0	0	117	156
SOUTH CAROLINA	1,681	24,814	21,822	87,155	135,473
SOUTH DAKOTA	104	382	0	1,360	1,846
TENNESSEE	4,312	13,611	0	17,522	35,445
TEXAS	80	2,519	0	5,820	8,419
UTAH	0	0	0	0	0
VERMONT	0	0	0	0	0
VIRGINIA	274	6,431	362	11,745	18,812
WASHINGTON	15	1,101	0	1,186	2,302
WEST VIRGINIA	9	119	0	4	131
WISCONSIN	45,628	4,701	0	27,077	77,407
WYOMING	0	11	0	58	69
	468,446	347,615	282,846	1,041,798	2,144,277

1/ Contracts in effect September 30, 2009.
2/ Does not include trees planted on buffers, wetland, or rare and declining habitat.

Data from Hawaii, Nevada, and Rhode Island not reported because of confidentiality concerns. Data from these States are included in the totals.

SELECTED WILDLIFE PRACTICES (ACRES)
ALL GENERAL AND CONTINUOUS SIGN-UPS, FY 2009 1/

STATE	PERMANENT WILDLIFE HABITAT	SHALLOW WATER FOR WILDLIFE	WILDLIFE FOOD PLOTS	RARE AND DECLINING HABITAT 2/	WILDLIFE BUFFERS ON MARG. PAST.	UPLAND BIRD HABITAT BUFFERS
ALABAMA	8,797	153	1,618	744	46	1,064
ALASKA	0	5	0	0	0	0
ARKANSAS	2,645	791	2,783	0	348	5,369
CALIFORNIA	726	182	91	0	578	0
COLORADO	379,676	27	998	392	189	0
CONNECTICUT	0	0	0	0	0	0
DELAWARE	1,826	369	33	0	0	0
FLORIDA	2,197	0	145	0	0	0
GEORGIA	5,411	17	1,825	0	3	2,171
IDAHO	125,900	65	981	37	207	0
ILLINOIS	131,180	6,008	6,674	2,155	233	45,691
INDIANA	14,504	1,511	1,209	1,990	112	11,494
IOWA	270,473	17,221	5,953	85,251	9,152	23,256
KANSAS	15,392	1,159	6,244	507,493	19	32,663
KENTUCKY	631	3,133	1,491	20,340	70,983	7,470
LOUISIANA	33,996	840	1,750	0	0	427
MAINE	685	0	2	0	0	0
MARYLAND	1,939	1,323	127	43	626	647
MASSACHUSETTS	0	0	0	0	0	0
MICHIGAN	21,895	2,467	1,975	217	0	756
MINNESOTA	310,526	721	5,608	154,643	857	378
MISSISSIPPI	7,028	921	4,421	435	37	2,164
MISSOURI	6,556	2,718	4,526	77,333	993	30,122
MONTANA	33,766	85	3,614	189,361	92	0
NEBRASKA	45,853	256	4,379	133,737	1,051	5,660
NEW HAMPSHIRE	0	0	0	0	0	0
NEW JERSEY	6	3	7	0	0	5
NEW MEXICO	0	0	37	0	0	0
NEW YORK	427	19	65	0	2,064	0
NORTH CAROLINA	2,210	2,991	132	0	56	6,942
NORTH DAKOTA	484,335	1	5,326	6,168	0	0
OHIO	44,096	830	1,015	6,568	2,441	14,437
OKLAHOMA	2,667	124	1,815	25,602	6	1,053
OREGON	12,556	4	194	7	10,150	0
PENNSYLVANIA	4,685	63	1,722	0	1,172	0
PUERTO RICO	6	0	0	0	961	0
SOUTH CAROLINA	5,910	1,719	524	0	49	5,487
SOUTH DAKOTA	99,309	212	11,130	14,083	3,640	1,260
TENNESSEE	12,856	141	1,027	0	9	4,925
TEXAS	41,794	167	6,097	52	2,258	4,707
UTAH	927	0	42	0	26	0
VERMONT	0	0	0	0	0	0
VIRGINIA	708	73	40	0	374	1,552
WASHINGTON	164,990	61	1,057	108	842	0
WEST VIRGINIA	0	0	0	0	0	0
WISCONSIN	9,053	4,141	3,348	16,407	1,120	296
WYOMING	27,422	0	136	0	726	0
	2,335,705	50,522	90,159	1,243,169	111,422	209,998

1/ Contracts in effect September 30, 2009.
2/ Includes acreage enrolled in State Acres for Wildlife Habitat (SAFE).

Data from Hawaii, Nevada, and Rhode Island not reported because of confidentiality concerns. Data from these States are included in the totals.

STATE ACRES FOR WILDLIFE ENHANCEMENT (SAFE) ENROLLMENT

STATE	BUFFERS	WETLANDS	TREES	GRASS	TOTAL
ALABAMA	.	.	.	130	130
ALASKA	.	.	.	.	.
ARIZONA	.	.	.	.	.
ARKANSAS	.	3,881	2,285	3,586	9,752
CALIFORNIA	.	.	.	.	.
COLORADO	.	.	.	3,746	3,746
CONNECTICUT	.	.	.	.	.
DELAWARE	.	.	.	.	.
FLORIDA	.	.	.	.	.
GEORGIA	.	.	89	.	107
HAWAII	.	.	.	.	.
IDAHO	155	.	1	2,910	3,066
ILLINOIS	.	101	22	3,233	3,357
INDIANA	.	294	845	8,411	9,551
IOWA	.	769	125	22,991	23,885
KANSAS	.	.	.	2,648	2,648
KENTUCKY	.	72	.	5,213	5,285
LOUISIANA	.	.	.	215	215
MAINE	.	.	.	2,137	2,137
MARYLAND	.	.	.	.	.
MASSACHUSETTS	.	.	.	.	.
MICHIGAN	.	.	.	1,546	1,546
MINNESOTA	.	.	.	21,694	21,694
MISSISSIPPI	.	.	204	2,165	2,369
MISSOURI	.	.	.	13,129	13,129
MONTANA	.	32	.	3,688	3,720
NEBRASKA	.	.	.	16,102	16,102
NEVADA	.	.	.	.	.
NEW HAMPSHIRE	.	.	.	.	.
NEW JERSEY	.	3	.	79	81
NEW MEXICO	.	.	.	.	.
NEW YORK	.	.	.	205	205
NORTH CAROLINA	.	.	.	109	109
NORTH DAKOTA	.	456	.	9,033	9,489
OHIO	.	27	15	1,360	1,402
OKLAHOMA	.	.	.	1,066	1,066
OREGON	.	.	.	.	.
PENNSYLVANIA	.	.	.	.	.
PUERTO RICO	.	.	.	.	.
RHODE ISLAND	.	.	.	.	.
SOUTH CAROLINA	.	.	.	21	21
SOUTH DAKOTA	.	1,037	.	48,635	49,672
TENNESSEE	.	10	.	1,217	1,227
TEXAS	.	.	.	219	219
UTAH	.	.	.	.	.
VERMONT	.	.	.	.	.
VIRGINIA	.	.	.	.	.
WASHINGTON	.	.	.	.	.
WEST VIRGINIA	.	.	.	.	.
WISCONSIN	.	57	.	2,360	2,417
WYOMING	.	.	.	.	.
	==========	==========	==========	==========	==========
	155	6,739	3,586	177,849	188,348

CRP ENROLLMENT BY ERODIBILITY INDEX (EI) CATEGORY
CUMULATIVE ACRES ENROLLED AS OF FY 2009

STATE	ERODIBILITY INDEX < 8 1/	8-15	15.1-25	> 25	TOTAL
ALABAMA	101,954	187,854	99,642	56,402	445,852
ALASKA	14,937	1,698	4,066	5,786	26,487
ARKANSAS	154,314	54,640	27,190	10,834	246,977
CALIFORNIA	40,420	51,881	16,607	19,188	128,097
COLORADO	113,800	1,674,517	544,418	86,878	2,419,613
CONNECTICUT	122	67	20	4	213
DELAWARE	6,766	407	129	2	7,303
FLORIDA	18,972	38,307	8,261	433	65,973
GEORGIA	198,828	103,771	25,885	5,747	334,231
IDAHO	273,943	337,518	61,180	82,275	754,917
ILLINOIS	416,550	199,654	245,820	174,582	1,036,607
INDIANA	145,327	64,031	48,051	33,277	290,686
IOWA	550,633	152,759	476,158	524,369	1,703,920
KANSAS	807,153	1,926,381	279,962	84,684	3,098,180
KENTUCKY	70,990	32,795	103,656	182,399	389,839
LOUISIANA	198,193	87,098	11,773	9,437	306,501
MAINE	5,310	13,730	1,774	886	21,699
MARYLAND	55,445	12,065	9,197	4,084	80,790
MASSACHUSETTS	50	.	.	.	50
MICHIGAN	187,183	43,520	8,177	1,317	240,197
MINNESOTA	1,441,395	199,928	30,066	23,399	1,694,788
MISSISSIPPI	344,573	139,917	136,279	263,787	884,557
MISSOURI	158,361	181,164	534,355	546,466	1,420,347
MONTANA	217,289	2,252,246	601,293	131,521	3,202,350
NEBRASKA	214,937	663,077	290,652	35,450	1,204,116
NEW HAMPSHIRE	60	.	.	.	60
NEW JERSEY	829	858	513	229	2,429
NEW MEXICO	7,249	202,471	158,877	197,932	566,530
NEW YORK	23,564	14,841	12,727	3,267	54,399
NORTH CAROLINA	61,044	27,634	24,279	15,260	128,217
NORTH DAKOTA	1,607,860	1,133,483	105,623	5,521	2,852,486
OHIO	215,554	83,324	31,217	17,410	347,506
OKLAHOMA	137,413	584,636	194,341	42,587	958,977
OREGON	70,353	289,243	124,519	76,180	560,296
PENNSYLVANIA	30,626	62,699	86,727	42,570	222,622
PUERTO RICO	1,841	.	.	187	2,028
SOUTH CAROLINA	105,676	62,700	15,596	4,952	188,925
SOUTH DAKOTA	881,448	341,842	24,785	819	1,248,895
TENNESSEE	26,406	38,071	69,588	91,221	225,287
TEXAS	1,013,832	1,721,396	770,458	341,123	3,846,809
UTAH	129,958	60,827	3,299	722	194,806
VERMONT	1,765	312	125	266	2,468
VIRGINIA	26,107	17,079	14,709	6,588	64,484
WASHINGTON	663,641	537,516	122,587	190,294	1,514,037
WEST VIRGINIA	4,602	224	241	95	5,162
WISCONSIN	136,182	68,583	80,451	174,363	459,579
WYOMING	7,149	163,909	86,501	13,199	270,759
	10,890,636	13,830,824	5,491,797	3,507,995	33,721,252

1/ Land with EI<8 includes lands enrolled under continuous signup and other environmentally sensitive lands such as wetland restorations and land in conservation priority areas.

Data from Arizona, Hawaii, Nevada, and Rhode Island not reported because of confidentiality concerns. Data from these States are included in the totals.

CRP CONTRACT EXPIRATIONS BY YEAR (ACRES) 1/

STATE	2007	2008	2009	2010	2011	2012	2013
ALABAMA	49,800	12,985	32,392	71,782	80,299	76,127	35,259
ALASKA	3,811	0	871	7,137	64	990	50
ARKANSAS	12,881	2,405	6,678	26,540	12,584	33,017	15,201
CALIFORNIA	19,493	5,104	2,322	11,323	17,896	24,127	8,469
COLORADO	41,460	23,390	409,399	464,213	346,133	569,155	220,671
CONNECTICUT	133	0	37	13	13	58	10
DELAWARE	358	445	591	435	103	300	289
FLORIDA	13,083	2,863	3,475	12,105	9,664	11,878	6,357
GEORGIA	21,438	5,703	24,371	33,747	23,492	33,868	15,662
IDAHO	45,821	13,201	46,395	161,527	117,532	166,881	68,778
ILLINOIS	52,820	43,046	37,439	78,794	68,705	111,176	187,236
INDIANA	25,723	19,752	10,864	19,535	22,081	36,857	48,534
IOWA	145,804	143,779	99,843	171,954	72,249	232,467	186,272
KANSAS	130,079	43,010	331,165	617,687	532,554	518,603	213,772
KENTUCKY	41,718	16,089	13,243	47,632	37,568	46,933	35,593
LOUISIANA	9,040	1,076	5,941	19,611	11,957	37,549	24,550
MAINE	2,780	1,302	1,106	4,110	5,590	5,311	433
MARYLAND	3,253	5,045	5,560	3,528	3,234	8,670	10,036
MASSACHUSETTS	19	14	11	30	5	.	.
MICHIGAN	17,797	22,003	11,961	17,866	11,169	19,289	45,477
MINNESOTA	78,676	107,119	57,216	80,259	128,019	293,392	130,563
MISSISSIPPI	77,664	14,590	31,396	109,870	102,651	165,536	65,063
MISSOURI	146,649	48,873	32,620	152,701	197,537	378,859	185,122
MONTANA	257,631	81,680	138,388	410,488	497,236	696,022	367,795
NEBRASKA	89,936	45,373	116,621	187,553	151,567	202,345	98,631
NEW HAMPSHIRE	90	17	0	6	45	0	.
NEW JERSEY	481	99	30	208	330	179	255
NEW MEXICO	28,531	2,530	29,264	103,127	164,408	116,691	10,125
NEW YORK	7,965	6,296	2,083	2,959	2,570	3,835	4,369
NORTH CAROLINA	9,761	4,324	7,093	17,493	13,044	10,798	7,890
NORTH DAKOTA	400,828	134,905	191,777	261,410	388,974	846,196	260,629
OHIO	24,678	13,755	10,574	19,637	13,667	26,925	57,018
OKLAHOMA	89,081	22,490	101,359	210,885	191,787	189,735	75,621
OREGON	10,643	5,421	14,696	77,216	104,995	90,096	56,435
PENNSYLVANIA	21,804	9,189	4,588	1,914	21,575	27,458	13,849
PUERTO RICO	157	264	0	20	.	167	.
SOUTH CAROLINA	17,438	5,035	17,481	32,140	20,708	35,072	14,886
SOUTH DAKOTA	301,794	118,663	183,719	151,761	125,520	228,472	107,358
TENNESSEE	41,452	9,752	8,920	40,676	34,386	29,215	51,670
TEXAS	151,718	109,082	561,493	698,337	683,991	818,764	363,329
UTAH	12,872	10,186	49,923	84,347	18,109	26,913	3,795
VERMONT	66	8	30	.	58	27	.
VIRGINIA	6,060	2,406	2,597	3,675	5,097	5,717	4,617
WASHINGTON	30,168	36,652	85,442	209,072	89,168	274,683	253,932
WEST VIRGINIA	131	49	129	.	188	103	212
WISCONSIN	72,832	64,816	31,550	57,698	44,352	70,421	74,868
WYOMING	11,493	3,544	62,618	74,948	49,772	60,533	5,656
	=========	=========	=========	=========	=========	=========	=========
	2,527,910	1,218,330	2,785,271	4,758,119	4,422,644	6,531,411	3,336,337

1/ Includes general and continuous sign-up acreage. Contracts expire at the end of the fiscal year, September 30.

Notes: These totals include results of 2006's re-enrollment and extension offer. For example, contracts on 5.1 million acres expired September 30, 2007, but 2.6 million acres immediately began new contracts. Thus only 2.5 million acres actually left the program.

Data from Arizona, Hawaii, Nevada, and Rhode Island not reported because of confidentiality concerns. Data from these States are included in the totals.

CRP CONTRACT EXPIRATIONS BY YEAR (ACRES) 1/

STATE	2014	2015	2016	2017	2018	2019	2020+
ALABAMA	34,661	28,006	14,137	33,523	15,941	3,416	16,804
ALASKA	459	95	.	14,719	.	.	141
ARKANSAS	11,063	17,849	12,314	16,993	25,685	14,452	53,815
CALIFORNIA	1,784	5,018	4,337	41,735	2,232	437	7,198
COLORADO	93,185	94,389	86,779	29,493	47,714	502	26,907
CONNECTICUT	10	.	.	20	24	.	.
DELAWARE	234	1,839	1,671	621	414	251	669
FLORIDA	6,989	5,274	694	5,966	2,517	20	870
GEORGIA	63,727	42,805	3,659	15,026	23,150	2,743	51,202
IDAHO	43,389	23,352	14,353	77,614	10,423	470	20,681
ILLINOIS	96,999	118,059	84,498	101,907	70,348	14,959	43,678
INDIANA	19,467	27,333	19,493	32,998	16,417	6,886	24,881
IOWA	93,306	114,764	99,029	229,363	168,068	45,824	101,149
KANSAS	119,159	114,729	98,792	144,460	109,143	39,334	251,834
KENTUCKY	20,690	26,238	14,943	26,470	38,067	6,771	70,312
LOUISIANA	49,776	28,467	3,445	9,041	32,643	8,054	74,414
MAINE	74	457	61	2,281	123	5	2,150
MARYLAND	6,242	9,037	10,076	13,394	6,447	1,595	2,410
MASSACHUSETTS	.	.	.	.	.	4	.
MICHIGAN	7,412	24,469	39,480	20,892	12,329	3,941	21,816
MINNESOTA	208,225	102,058	91,517	105,329	217,140	20,273	150,139
MISSISSIPPI	45,737	64,576	41,362	128,407	57,512	16,297	44,766
MISSOURI	57,070	79,313	69,017	137,088	49,091	6,860	62,759
MONTANA	251,086	114,695	36,392	419,112	123,832	3,483	40,457
NEBRASKA	71,628	65,924	51,669	73,307	51,149	10,899	105,723
NEW HAMPSHIRE	.	.	8	.	1	.	.
NEW JERSEY	95	72	98	438	169	17	484
NEW MEXICO	6,481	1,562	2,366	123,396	8,591	1,329	401
NEW YORK	921	6,214	5,679	12,093	4,344	3,025	5,523
NORTH CAROLINA	12,506	15,650	9,800	9,184	9,400	4,033	10,914
NORTH DAKOTA	150,597	53,801	39,504	366,095	23,131	18,433	229,717
OHIO	13,436	28,588	21,052	44,216	17,567	10,875	79,195
OKLAHOMA	20,712	25,242	27,546	72,524	18,933	519	16,187
OREGON	32,768	34,936	30,366	80,793	12,743	4,790	16,091
PENNSYLVANIA	14,033	16,460	10,038	19,847	24,594	26,695	41,301
PUERTO RICO	436	.	.	.	1,405	.	.
SOUTH CAROLINA	19,830	18,926	3,193	17,112	2,801	959	4,344
SOUTH DAKOTA	72,154	46,114	58,169	50,929	33,294	29,261	142,093
TENNESSEE	9,521	13,926	9,299	13,688	5,647	1,736	4,909
TEXAS	168,540	139,762	61,531	138,605	103,798	5,233	19,411
UTAH	396	3,634	3,278	102	34	.	.
VERMONT	54	133	601	207	199	167	970
VIRGINIA	2,348	8,299	8,809	10,368	5,937	1,527	4,788
WASHINGTON	141,387	131,564	102,945	11,106	166,503	2,392	6,890
WEST VIRGINIA	46	116	359	765	678	370	2,222
WISCONSIN	26,786	32,628	17,692	47,071	30,476	4,600	16,351
WYOMING	6,290	3,881	969	1,593	3,021	356	1,127
	=========	=========	=========	=========	=========	=========	=========
	2,001,739	1,690,257	1,211,039	2,699,892	1,553,680	323,794	1,777,694

1/ Includes general and continuous sign-up acreage. Contracts expire at the end of the fiscal year, September 30.

Notes: These totals include results of 2006's re-enrollment and extension offer. For example, contracts on 5.1 million acres expired September 30, 2007, but 2.6 million acres immediately began new contracts. Thus only 2.5 million acres actually left the program. Does not include the impact of 2009's contract extension offer on contracts expiring in FY 2009.

Data from Arizona, Hawaii, Nevada, and Rhode Island not reported because of confidentiality concerns. Data from these States are included in the totals.

CRP 2010 Expiring Acres

CRP 2011 Expiring Acres

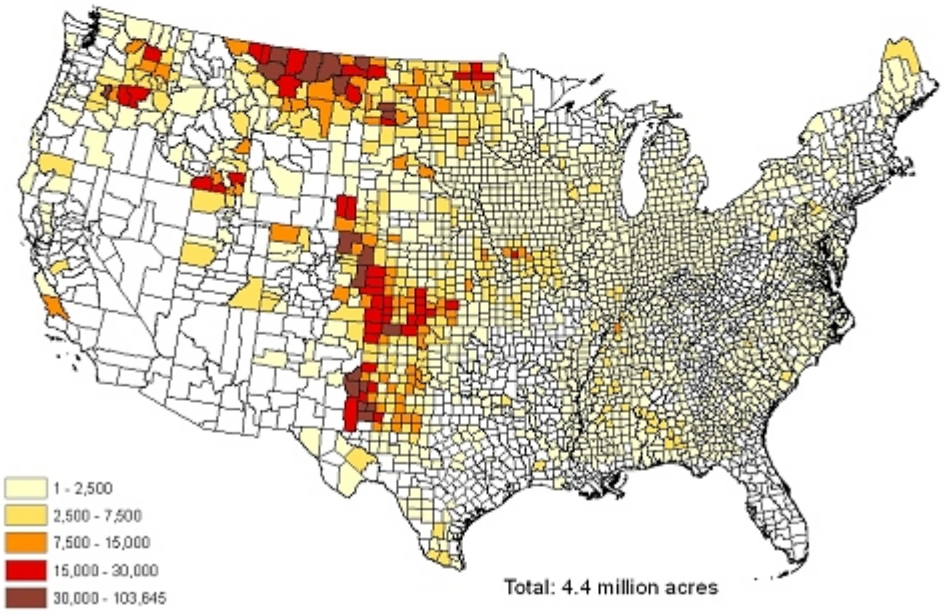

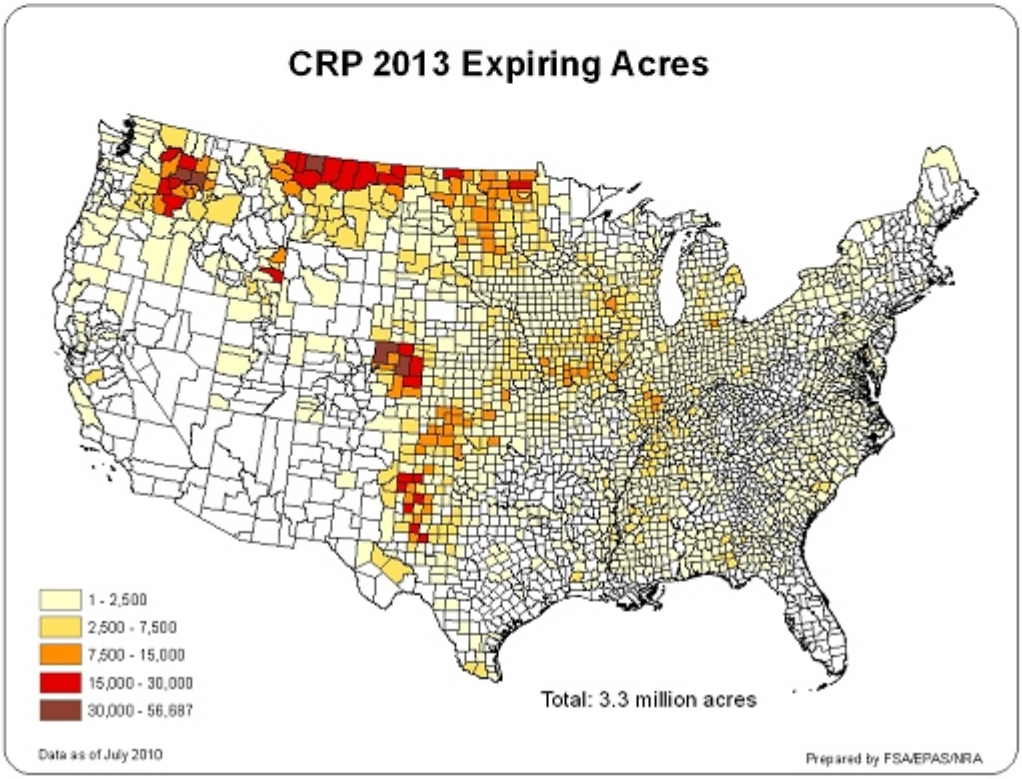
CRP 2013 Expiring Acres
1 - 2,500
2,500 - 7,500
7,500 - 15,000
15,000 - 30,000
30,000 - 56,687
Total: 3.3 million acres
Data as of July 2010
Prepared by FSA/EPAS/NRA

Appendices

A-1 2009 Extension Offer Results
A-2 2006 Re-enrollment and Extension Offer Results
A-7 Cumulative Enrollment by State and Fiscal Year
A-11 CRP Outlays by Fiscal Year
A-28 CRP Sign-up Periods and Eligibility Criteria
A-30 CRP Practices and Payment Provisions
A-32 Environmental Benefits Index Components

EXTENSIONS OF FY 2009-EXPIRING CRP CONTRACTS (ACRES)

STATE	ORIGINALLY EXPIRING	2-YEAR EXTENSIONS	5-YEAR EXTENSIONS	TOTAL EXTENSIONS	NET EXPRIATIONS
ALABAMA	43,178	9,019	1,443	10,462	32,716
ALASKA	1,544	673	.	673	871
ARKANSAS	10,039	2,881	479	3,361	6,678
CALIFORNIA	4,068	1,476	270	1,746	2,322
COLORADO	719,687	307,229	3,188	310,417	409,270
CONNECTICUT	37	.	.	.	37
DELAWARE	591	.	.	.	591
FLORIDA	4,428	448	506	954	3,475
GEORGIA	30,670	5,404	736	6,139	24,531
IDAHO	62,393	12,667	3,332	16,000	46,393
ILLINOIS	43,773	17	6,309	6,326	37,446
INDIANA	12,597	27	1,714	1,741	10,856
IOWA	107,630	59	8,384	8,443	99,187
KANSAS	426,543	92,935	2,560	95,495	331,047
KENTUCKY	14,410	76	1,082	1,158	13,252
LOUISIANA	8,016	1,379	428	1,807	6,209
MAINE	1,106	.	.	.	1,106
MARYLAND	5,662	.	102	102	5,560
MASSACHUSETTS	11	.	.	.	11
MICHIGAN	12,835	17	857	874	11,961
MINNESOTA	62,199	168	4,930	5,099	57,100
MISSISSIPPI	46,219	11,978	3,437	15,415	30,804
MISSOURI	42,130	1,199	8,409	9,608	32,521
MONTANA	197,124	46,020	12,770	58,790	138,334
NEBRASKA	153,818	34,002	2,301	36,302	117,515
NEW HAMPSHIRE	.	.	.	.	.
NEW JERSEY	30	.	.	.	30
NEW MEXICO	41,895	11,615	1,016	12,631	29,264
NEW YORK	2,247	.	164	164	2,083
NORTH CAROLINA	9,763	1,733	937	2,670	7,093
NORTH DAKOTA	224,700	30,384	2,892	33,276	191,424
OHIO	11,951	.	1,377	1,377	10,574
OKLAHOMA	161,490	57,433	2,157	59,590	101,900
OREGON	20,852	5,737	419	6,156	14,696
PENNSYLVANIA	4,949	20	341	361	4,588
PUERTO RICO	.	.	.	.	.
SOUTH CAROLINA	26,863	8,986	396	9,381	17,481
SOUTH DAKOTA	226,184	41,619	379	41,998	184,186
TENNESSEE	12,665	2,367	1,547	3,914	8,751
TEXAS	778,801	204,876	12,810	217,686	561,115
UTAH	64,612	14,546	143	14,689	49,923
VERMONT	30	.	.	.	30
VIRGINIA	3,096	.	499	499	2,597
WASHINGTON	106,624	17,176	4,005	21,180	85,444
WEST VIRGINIA	129	.	.	.	129
WISCONSIN	38,020	1,368	5,101	6,469	31,550
WYOMING	97,276	34,424	234	34,658	62,618
U.S.	3,842,885	959,957	97,656	1,057,614	2,785,271

General Signup Contracts Extended or Re-enrolled under REX 1/					
		Original Expiration Year			
	2007	2008	2009	2010	'07-'10
	(1,000 Acres)				
Originally expiring	15,685	5,893	4,141	2,055	27,774
Extended					
2-Year	2,875	966	668	343	4,852
3-Year	2,801	915	642	279	4,637
4-Year	2,599	1,260	615	292	4,766
5-Year	2,591	718	675	281	4,265
Total	10,866	3,859	2,600	1,195	18,520
Re-enrolled	2,531	935	634	292	4,392
Total "REX"	13,397	4,794	3,234	1,487	22,912
Percent "REX"	85%	81%	78%	72%	82%

1/ 2006's re-enrollment and extension (REX) of 2007-2010 expiring general sign-up contracts (Data as of February 2008), and is subject to change as attrition and other adjustments occur.

2006 REX RESULTS *
CONTRACTS ORIGINALLY SET TO EXPIRE IN 2007
DATA AS OF FEBRUARY 2008

STATE	ELIGIBLE	RE-ENROLLED	EX-TENDED	TOTAL REX	PERCENT REX	DECLINED REX
U.S.	15,685,540	2,531,449	10,866,548	13,397,997	85	2,287,543
ALABAMA	230,396	30,060	150,601	180,660	78	49,736
ALASKA	24,034	14,475	6,156	20,632	86	3,402
ARKANSAS	46,378	5,283	29,500	34,783	75	11,595
CALIFORNIA	93,779	41,885	32,334	74,219	79	19,560
COLORADO	1,350,741	28,562	1,263,621	1,292,183	96	58,558
CONNECTICUT	167	20	17	37	22	130
DELAWARE	399	108	95	203	51	196
FLORIDA	42,769	6,506	22,218	28,725	67	14,045
GEORGIA	96,214	9,736	64,347	74,083	77	22,131
IDAHO	528,598	76,494	401,881	478,375	90	50,223
ILLINOIS	167,422	67,844	63,599	131,443	79	35,978
INDIANA	67,492	27,003	18,560	45,563	68	21,928
IOWA	497,091	204,143	152,960	357,103	72	139,988
KANSAS	1,610,000	135,038	1,333,279	1,468,317	91	141,684
KENTUCKY	132,719	14,693	76,179	90,872	68	41,847
LOUISIANA	41,083	7,597	25,943	33,540	82	7,543
MAINE	15,155	2,411	10,024	12,435	82	2,720
MARYLAND	4,217	2,117	409	2,527	60	1,690
MASSACHUSETTS	15	0	0	0	0	15
MICHIGAN	45,248	11,505	17,390	28,895	64	16,353
MINNESOTA	381,729	59,856	255,098	314,954	83	66,775
MISSISSIPPI	417,689	100,825	243,655	344,480	82	73,209
MISSOURI	781,389	129,151	502,418	631,569	81	149,820
MONTANA	1,545,823	354,033	1,070,037	1,424,070	92	121,753
NEBRASKA	558,043	65,877	397,972	463,849	83	94,194
NEW JERSEY	992	380	155	535	54	458
NEW MEXICO	533,768	124,614	383,164	507,778	95	25,990
NEW YORK	24,645	11,313	4,753	16,066	65	8,579
NORTH CAROLINA	40,162	3,486	25,637	29,124	73	11,038
NORTH DAKOTA	1,652,787	553,567	740,231	1,293,798	78	358,989
OHIO	75,769	35,283	18,726	54,009	71	21,761
OKLAHOMA	620,777	70,777	462,405	533,182	86	87,594
OREGON	295,609	75,612	208,989	284,601	96	11,007
PENNSYLVANIA	30,810	7,827	1,196	9,023	29	21,787
PUERTO RICO	157	0	17	17	11	140
SOUTH CAROLINA	94,532	14,940	59,934	74,874	79	19,658
SOUTH DAKOTA	683,628	52,684	370,650	423,335	62	260,294
TENNESSEE	122,600	11,014	68,063	79,077	64	43,523
TEXAS	2,055,713	126,645	1,779,363	1,906,008	93	149,705
UTAH	143,549	3,334	131,160	134,494	94	9,055
VERMONT	116	45	49	94	81	22
VIRGINIA	22,613	6,766	8,019	14,786	65	7,827
WASHINGTON	220,680	2,593	203,226	205,818	93	14,862
WEST VIRGINIA	497	133	187	320	64	177
WISCONSIN	190,222	34,900	76,538	111,439	59	78,783
WYOMING	197,320	310	185,791	186,102	94	11,218

* REX stands for 2006's re-enrollment and extension offer to general signup contracts set to expire 2007-2010. Contracts re-enrolled are under new 10-15 year contracts. Extensions are for 2-5 years.

2006 REX RESULTS *
CONTRACTS ORIGINALLY SET TO EXPIRE IN 2008
DATA AS OF FEBRUARY 2008

STATE	ELIGIBLE	RE-ENROLLED	EX-TENDED	TOTAL REX	PERCENT REX	DECLINED REX
U.S.	5,893,381	934,629	3,859,389	4,794,018	81	1,099,364
ALABAMA	58,839	4,052	39,732	43,784	74	15,055
ARKANSAS	7,716	130	4,891	5,022	65	2,694
CALIFORNIA	15,777	0	10,735	10,735	68	5,041
COLORADO	393,400	45,974	319,984	365,957	93	27,443
CONNECTICUT	34	24	10	34	100	0
DELAWARE	272	20	115	135	50	137
FLORIDA	5,184	813	1,580	2,393	46	2,790
GEORGIA	16,313	600	10,217	10,817	66	5,496
IDAHO	69,046	11,574	43,974	55,548	80	13,498
ILLINOIS	119,639	31,606	55,748	87,354	73	32,285
INDIANA	40,992	6,416	19,019	25,436	62	15,556
IOWA	329,418	123,254	96,418	219,671	67	109,746
KANSAS	386,640	16,821	322,481	339,302	88	47,338
KENTUCKY	44,661	8,728	21,234	29,962	67	14,699
LOUISIANA	9,833	301	7,099	7,400	75	2,433
MAINE	5,146	112	3,687	3,799	74	1,347
MARYLAND	1,875	488	274	761	41	1,113
MASSACHUSETTS	1	0	0	0	0	1
MICHIGAN	45,636	9,510	15,436	24,946	55	20,689
MINNESOTA	390,160	174,574	124,386	298,960	77	91,200
MISSISSIPPI	70,189	8,421	45,817	54,239	77	15,950
MISSOURI	181,611	14,533	121,217	135,750	75	45,861
MONTANA	757,306	114,115	581,722	695,837	92	61,468
NEBRASKA	177,055	16,176	115,933	132,109	75	44,946
NEVADA	151	0	146	146	97	5
NEW JERSEY	572	86	421	507	89	65
NEW MEXICO	36,882	8,043	26,310	34,354	93	2,528
NEW YORK	10,648	2,776	1,675	4,450	42	6,198
NORTH CAROLINA	10,980	581	5,545	6,127	56	4,854
NORTH DAKOTA	473,519	23,818	318,642	342,460	72	131,059
OHIO	30,700	8,172	12,120	20,292	66	10,408
OKLAHOMA	173,588	15,248	132,669	147,917	85	25,671
OREGON	63,189	4,480	54,755	59,235	94	3,954
PENNSYLVANIA	12,424	2,079	863	2,943	24	9,481
PUERTO RICO	322	0	0	0	0	322
SOUTH CAROLINA	19,355	724	13,540	14,265	74	5,090
SOUTH DAKOTA	148,335	6,528	68,973	75,501	51	72,834
TENNESSEE	27,165	2,201	13,595	15,796	58	11,369
TEXAS	1,007,831	107,838	792,611	900,449	89	107,382
UTAH	41,202	0	30,841	30,841	75	10,361
VIRGINIA	6,356	1,403	2,578	3,981	63	2,375
WASHINGTON	534,092	141,001	343,136	484,138	91	49,955
WEST VIRGINIA	37	0	0	0	0	37
WISCONSIN	121,821	19,576	37,115	56,691	47	65,130
WYOMING	47,469	1,830	42,142	43,972	93	3,497

* REX stands for 2006's re-enrollment and extension offer to general signup contracts set to expire 2007-2010. Contracts re-enrolled are under new 10-15 year contracts. Extensions are for 2-5 years.

2006 REX RESULTS *
CONTRACTS ORIGINALLY SET TO EXPIRE IN 2009
DATA AS OF FEBRUARY 2008

STATE	ELIGIBLE	RE-ENROLLED	EX-TENDED	TOTAL REX	PERCENT REX	DECLINED REX
U.S.	4,140,502	633,620	2,600,998	3,234,619	78	905,883
ALABAMA	29,441	2,071	20,412	22,482	76	6,959
ALASKA	4,999	2,158	476	2,634	53	2,365
ARKANSAS	7,259	57	4,979	5,037	69	2,222
CALIFORNIA	9,276	1,484	6,942	8,426	91	850
COLORADO	302,961	27,082	261,897	288,979	95	13,983
CONNECTICUT	34	3	30	34	100	0
DELAWARE	558	3	0	3	1	555
FLORIDA	6,071	387	2,793	3,180	52	2,892
GEORGIA	13,020	601	7,226	7,828	60	5,192
IDAHO	85,405	12,413	55,180	67,593	79	17,812
ILLINOIS	93,668	23,097	40,533	63,631	68	30,037
INDIANA	25,347	4,278	11,298	15,576	61	9,770
IOWA	223,422	88,063	50,263	138,325	62	85,096
KANSAS	352,040	9,269	295,578	304,847	87	47,192
KENTUCKY	25,947	5,308	10,271	15,579	60	10,368
LOUISIANA	11,712	249	7,166	7,415	63	4,297
MAINE	1,785	0	1,085	1,085	61	700
MARYLAND	2,702	777	487	1,264	47	1,438
MICHIGAN	21,600	4,260	6,619	10,879	50	10,722
MINNESOTA	260,886	110,532	93,166	203,698	78	57,188
MISSISSIPPI	67,542	13,189	38,613	51,802	77	15,740
MISSOURI	125,284	13,308	74,435	87,744	70	37,540
MONTANA	510,299	123,364	335,509	458,873	90	51,425
NEBRASKA	153,572	16,753	105,073	121,827	79	31,746
NEW JERSEY	101	52	22	74	73	27
NEW MEXICO	11,563	405	8,453	8,858	77	2,705
NEW YORK	4,135	784	1,024	1,808	44	2,327
NORTH CAROLINA	8,160	489	4,113	4,602	56	3,558
NORTH DAKOTA	504,279	13,360	339,565	352,925	70	151,353
OHIO	25,600	5,676	9,848	15,524	61	10,076
OKLAHOMA	134,605	8,747	106,460	115,207	86	19,398
OREGON	38,574	4,280	31,832	36,113	94	2,462
PENNSYLVANIA	6,122	198	783	980	16	5,142
SOUTH CAROLINA	11,270	592	7,225	7,817	69	3,452
SOUTH DAKOTA	224,941	9,652	101,188	110,840	49	114,101
TENNESSEE	21,897	1,612	11,910	13,521	62	8,375
TEXAS	527,490	85,774	377,498	463,273	88	64,217
UTAH	6,111	0	3,958	3,958	65	2,153
VIRGINIA	4,653	719	1,954	2,672	57	1,981
WASHINGTON	187,366	35,654	122,561	158,215	84	29,151
WEST VIRGINIA	283	0	171	171	60	113
WISCONSIN	58,749	5,083	19,009	24,092	41	34,657
WYOMING	29,772	1,836	23,392	25,227	85	4,544

* REX stands for 2006's re-enrollment and extension offer to general signup contracts set to expire 2007-2010. Contracts re-enrolled are under new 10-15 year contracts. Extensions are for 2-5 years.

2006 REX RESULTS *
CONTRACTS ORIGINALLT SET TO EXPIRE IN 2010
DATA AS OF FEBRUARY 2008

STATE	ELIGIBLE	RE-ENROLLED	EX-TENDED	TOTAL REX	PERCENT REX	DECLINED REX
U.S.	2,054,699	292,216	1,195,567	1,487,783	72	566,916
ALABAMA	35,506	2,781	21,298	24,078	68	11,427
ALASKA	200	0	0	0	0	200
ARKANSAS	26,433	1,234	12,970	14,204	54	12,229
CALIFORNIA	6,712	0	2,819	2,819	42	3,893
COLORADO	113,463	12,592	91,062	103,654	91	9,809
DELAWARE	296	81	0	81	27	215
FLORIDA	9,133	916	3,281	4,197	46	4,935
GEORGIA	26,598	2,744	14,376	17,120	64	9,478
IDAHO	31,162	5,060	18,767	23,827	76	7,335
ILLINOIS	76,590	20,288	27,866	48,154	63	28,436
INDIANA	15,417	2,072	6,577	8,649	56	6,768
IOWA	161,260	57,822	36,767	94,589	59	66,671
KANSAS	118,728	2,483	97,899	100,382	85	18,345
KENTUCKY	33,165	5,533	13,924	19,457	59	13,708
LOUISIANA	15,702	2,398	7,276	9,674	62	6,028
MAINE	506	0	365	365	72	141
MARYLAND	1,370	211	203	414	30	956
MASSACHUSETTS	30	0	0	0	0	30
MICHIGAN	19,526	3,681	5,782	9,463	48	10,063
MINNESOTA	75,587	10,583	33,755	44,338	59	31,249
MISSISSIPPI	56,179	10,182	32,790	42,972	76	13,207
MISSOURI	127,697	22,271	61,933	84,204	66	43,493
MONTANA	206,021	26,898	155,644	182,541	89	23,480
NEBRASKA	79,982	8,478	45,748	54,226	68	25,755
NEW JERSEY	198	0	111	111	56	87
NEW MEXICO	526	130	115	244	46	281
NEW YORK	3,025	589	762	1,351	45	1,674
NORTH CAROLINA	6,468	575	3,609	4,184	65	2,284
NORTH DAKOTA	141,940	3,540	94,834	98,374	69	43,565
OHIO	22,516	5,582	7,770	13,351	59	9,165
OKLAHOMA	36,668	989	26,987	27,976	76	8,692
OREGON	34,441	3,083	29,217	32,300	94	2,141
PENNSYLVANIA	1,707	143	223	365	21	1,342
PUERTO RICO	20	0	0	0	0	20
SOUTH CAROLINA	21,122	2,970	10,084	13,055	62	8,067
SOUTH DAKOTA	85,532	3,921	36,355	40,276	47	45,256
TENNESSEE	25,178	2,567	10,414	12,981	52	12,197
TEXAS	190,222	29,794	135,610	165,403	87	24,818
UTAH	8,540	0	7,062	7,062	83	1,478
VIRGINIA	1,700	411	718	1,129	66	572
WASHINGTON	181,045	32,810	124,744	157,553	87	23,491
WISCONSIN	56,211	6,806	15,755	22,561	40	33,649
WYOMING	376	0	95	95	25	281

* REX stands for 2006's re-enrollment and extension offer to general signup contracts set to expire 2007-2010. Contracts re-enrolled are under new 10-15 year contracts. Extensions are for 2-5 years.

CUMULATIVE CRP ENROLLMENT, BY FISCAL YEAR

STATE	1986	1987	1988	1989	1990	1991
ALABAMA	68,509	301,781	411,872	483,683	501,939	518,101
ALASKA	2,312	16,589	25,070	25,282	25,282	26,130
ARIZONA	.	.	33	33	33	33
ARKANSAS	19,999	91,612	140,647	184,557	212,326	221,653
CALIFORNIA	21,953	119,700	151,569	169,461	176,165	176,165
COLORADO	354,708	1,286,526	1,599,843	1,751,619	1,908,530	1,910,089
DELAWARE	.	138	347	770	890	901
FLORIDA	12,001	48,841	84,759	106,580	116,717	119,050
GEORGIA	47,086	254,128	398,244	519,277	573,402	584,531
HAWAII	85	85	85	85	85	677
IDAHO	38,986	464,297	632,305	718,247	763,317	782,840
ILLINOIS	31,224	262,839	374,082	514,403	608,671	636,727
INDIANA	10,608	144,780	210,379	303,812	356,615	371,483
IOWA	76,469	1,239,129	1,472,786	1,760,059	1,951,061	1,987,846
KANSAS	102,913	965,459	1,999,463	2,412,193	2,809,823	2,818,349
KENTUCKY	42,291	276,937	347,565	384,632	402,657	410,229
LOUISIANA	7,102	44,251	77,419	105,774	131,706	136,539
MAINE	2,361	13,288	26,605	33,176	34,597	34,831
MARYLAND	373	2,497	6,064	10,927	15,126	16,676
MASSACHUSETTS	15	15	15	22	22	22
MICHIGAN	7,390	70,127	122,541	168,615	192,795	211,898
MINNESOTA	132,170	1,121,900	1,441,435	1,634,487	1,739,175	1,758,906
MISSISSIPPI	80,706	384,476	524,139	625,264	701,296	733,444
MISSOURI	101,459	870,812	1,258,289	1,408,423	1,479,249	1,512,069
MONTANA	54,565	805,209	1,827,179	2,341,454	2,682,857	2,730,777
NEBRASKA	69,368	673,877	981,538	1,162,979	1,304,573	1,314,085
NEVADA	.	.	1,777	2,101	2,828	2,828
NEW HAMPSHIRE	.	.	.	.	.	.
NEW JERSEY	138	241	330	462	627	627
NEW MEXICO	94,457	424,003	462,069	477,172	480,522	480,552
NEW YORK	5,592	24,092	38,790	47,007	50,072	53,008
NORTH CAROLINA	9,675	59,097	97,034	118,578	129,939	133,000
NORTH DAKOTA	36,967	599,217	1,561,840	2,276,031	2,865,770	2,879,117
OHIO	8,171	99,651	139,207	195,669	243,152	262,679
OKLAHOMA	58,015	515,127	875,351	1,018,267	1,133,828	1,139,136
OREGON	62,858	381,045	477,884	501,137	510,097	512,976
PENNSYLVANIA	5,181	33,672	55,533	74,416	86,287	88,287
PUERTO RICO	60	259	411	471	471	486
SOUTH CAROLINA	18,390	129,375	186,955	233,018	254,749	257,092
SOUTH DAKOTA	35,849	391,817	871,336	1,283,394	1,737,154	1,741,210
TENNESSEE	52,082	244,140	333,800	387,837	409,987	420,646
TEXAS	149,199	1,932,655	2,980,067	3,539,100	3,833,631	3,875,323
UTAH	19,771	162,489	207,709	220,830	223,665	223,665
VERMONT	17	194	216	216	216	216
VIRGINIA	4,734	25,604	47,530	62,807	69,972	71,370
WASHINGTON	54,618	530,251	823,451	895,340	974,710	982,925
WEST VIRGINIA	89	312	516	580	601	601
WISCONSIN	20,916	225,134	389,170	488,795	573,625	604,438
WYOMING	7,632	111,148	205,387	227,155	251,563	251,563
U.S.	1,929,064	15,348,816	23,870,636	28,876,197	32,522,375	32,995,796

CUMULATIVE CRP ENROLLMENT, BY FISCAL YEAR, CON'T

STATE	1992	1993	1994	1995	1996	1997
ALABAMA	533,145	555,523	555,523	554,378	543,859	522,200
ALASKA	26,130	26,130	26,130	24,930	24,908	24,674
ARIZONA	33	33	33	33	33	33
ARKANSAS	232,969	246,474	246,474	245,819	239,120	230,370
CALIFORNIA	181,808	182,185	182,185	180,520	178,967	172,966
COLORADO	1,924,274	1,933,910	1,933,910	1,933,203	1,917,139	1,890,058
DELAWARE	901	901	901	900	873	774
FLORIDA	123,045	128,584	128,584	128,443	124,064	119,877
GEORGIA	599,194	616,501	616,501	615,643	609,034	595,311
HAWAII	677	677	677	677	.	.
IDAHO	817,728	848,591	848,591	846,971	821,395	784,697
ILLINOIS	709,159	786,432	786,432	785,103	784,456	746,483
INDIANA	411,306	453,481	453,481	452,199	429,569	383,180
IOWA	2,087,172	2,203,794	2,203,794	2,199,360	2,176,232	1,757,681
KANSAS	2,859,101	2,885,579	2,885,579	2,883,501	2,867,590	2,848,885
KENTUCKY	420,620	437,554	437,554	436,315	413,243	332,148
LOUISIANA	141,168	145,673	145,673	145,325	144,007	140,118
MAINE	35,517	35,790	35,790	35,712	32,020	29,716
MARYLAND	18,489	19,439	19,439	19,408	19,625	19,237
MASSACHUSETTS	22	22	22	22	54	59
MICHIGAN	256,288	331,622	331,622	330,852	334,605	322,132
MINNESOTA	1,807,378	1,836,818	1,836,818	1,834,411	1,778,656	1,558,340
MISSISSIPPI	773,628	815,649	815,649	813,367	820,230	797,358
MISSOURI	1,599,403	1,700,170	1,700,170	1,698,174	1,701,712	1,607,354
MONTANA	2,775,803	2,814,750	2,814,750	2,815,320	2,786,163	2,735,086
NEBRASKA	1,350,110	1,379,741	1,379,741	1,377,246	1,370,687	1,245,419
NEVADA	2,828	2,828	2,828	2,828	2,353	2,353
NEW HAMPSHIRE	.	.	.	.	11	157
NEW JERSEY	627	689	689	689	573	520
NEW MEXICO	482,433	482,938	482,938	483,406	476,520	467,209
NEW YORK	56,252	59,816	59,816	59,753	57,726	53,809
NORTH CAROLINA	138,550	143,723	143,723	143,010	139,290	131,166
NORTH DAKOTA	2,897,889	2,908,429	2,908,429	2,908,589	2,836,528	2,804,872
OHIO	313,153	365,983	365,983	364,534	352,961	327,177
OKLAHOMA	1,161,077	1,170,355	1,170,355	1,169,563	1,155,059	1,137,627
OREGON	520,965	523,718	523,718	522,743	511,427	482,769
PENNSYLVANIA	92,037	94,870	94,870	94,420	94,968	90,286
PUERTO RICO	486	486	486	486	605	406
SOUTH CAROLINA	261,158	267,014	267,014	266,502	267,738	262,657
SOUTH DAKOTA	1,751,831	1,772,269	1,772,269	1,772,538	1,733,722	1,698,930
TENNESSEE	437,866	455,022	455,022	453,791	428,340	374,638
TEXAS	3,964,403	4,067,992	4,067,992	4,065,465	4,038,565	3,905,208
UTAH	224,878	225,285	225,285	227,481	224,331	216,415
VERMONT	222	222	222	222	205	159
VIRGINIA	73,214	75,508	75,508	75,054	72,458	70,246
WASHINGTON	1,016,718	1,046,475	1,046,475	1,044,586	1,033,074	1,016,988
WEST VIRGINIA	601	609	609	609	535	439
WISCONSIN	659,493	713,022	713,022	709,854	706,906	662,017
WYOMING	251,563	251,765	251,765	253,726	251,676	246,925
U.S.	33,993,312	35,015,041	35,015,041	34,977,681	34,503,812	32,817,129

CUMULATIVE CRP ENROLLMENT, BY FISCAL YEAR, CON'T

STATE	1998	1999	2000	2001	2002	2003
ALABAMA	432,196	410,311	455,773	480,160	483,668	483,528
ALASKA	26,316	24,970	29,984	29,479	29,484	29,567
ARIZONA	33	33	33	37	41	41
ARKANSAS	182,609	148,450	145,245	157,270	161,363	171,183
CALIFORNIA	136,930	129,000	130,130	137,241	138,997	142,860
COLORADO	1,809,370	1,942,945	2,093,529	2,204,898	2,209,459	2,203,613
CONNECTICUT	197	239	292	318	332	332
DELAWARE	1,638	1,634	2,451	4,691	6,572	7,133
FLORIDA	99,462	83,538	86,200	90,346	88,286	86,195
GEORGIA	351,686	254,019	284,247	318,907	313,664	307,003
HAWAII	.	.	2	2	21	21
IDAHO	764,408	737,345	778,804	792,752	792,049	787,911
ILLINOIS	717,902	715,404	794,243	915,508	964,289	975,257
INDIANA	332,754	282,688	272,850	293,513	301,668	298,527
IOWA	1,511,251	1,484,118	1,599,464	1,802,922	1,865,717	1,882,638
KANSAS	2,614,061	2,523,444	2,519,367	2,652,741	2,658,808	2,660,348
KENTUCKY	257,924	252,791	269,481	305,470	312,878	315,997
LOUISIANA	150,288	143,886	181,903	207,102	205,781	204,559
MAINE	26,156	23,816	24,257	24,501	24,273	24,112
MARYLAND	23,506	28,900	34,500	45,140	60,926	77,665
MASSACHUSETTS	63	91	91	121	121	121
MICHIGAN	286,832	274,436	274,339	287,659	310,138	309,735
MINNESOTA	1,087,049	1,161,020	1,459,139	1,596,087	1,669,457	1,714,217
MISSISSIPPI	785,349	756,612	788,595	851,752	864,882	888,641
MISSOURI	1,362,918	1,356,334	1,423,880	1,539,741	1,551,747	1,550,475
MONTANA	2,817,418	2,955,580	3,218,899	3,416,852	3,411,536	3,411,222
NEBRASKA	1,046,416	997,878	1,044,703	1,133,239	1,140,754	1,149,499
NEVADA	932	877	151	151	151	151
NEW HAMPSHIRE	177	177	181	183	195	195
NEW JERSEY	1,836	2,271	2,057	2,241	2,294	2,273
NEW MEXICO	558,809	584,172	591,204	589,984	593,971	593,315
NEW YORK	52,103	52,610	53,819	57,342	60,266	60,688
NORTH CAROLINA	97,072	84,925	95,305	110,371	113,535	115,865
NORTH DAKOTA	3,329,483	3,059,814	3,164,112	3,320,776	3,326,805	3,336,469
OHIO	322,238	296,109	280,632	300,540	304,813	301,525
OKLAHOMA	983,393	976,901	997,000	1,027,733	1,025,294	1,023,593
OREGON	376,597	386,700	417,166	452,608	455,504	458,089
PENNSYLVANIA	78,936	71,110	66,093	89,846	118,061	133,908
PUERTO RICO	563	658	666	671	671	671
SOUTH CAROLINA	213,585	193,409	201,011	217,940	218,828	217,364
SOUTH DAKOTA	1,773,147	1,472,703	1,325,934	1,417,540	1,432,126	1,434,297
TENNESSEE	269,380	229,122	231,247	248,518	248,777	248,213
TEXAS	3,557,568	3,658,112	3,896,957	4,043,441	4,043,598	4,034,058
UTAH	180,160	188,529	191,865	199,799	200,489	201,250
VERMONT	224	262	326	460	1,006	1,185
VIRGINIA	53,739	45,409	44,082	49,477	55,819	58,254
WASHINGTON	810,053	958,426	1,083,240	1,275,368	1,281,324	1,286,344
WEST VIRGINIA	566	763	989	981	1,077	1,660
WISCONSIN	603,165	598,632	592,320	636,544	634,875	640,327
WYOMING	249,000	272,255	276,822	277,377	277,992	279,041
U.S.	30,337,458	29,823,428	31,425,580	33,608,340	33,964,382	34,111,135

CUMULATIVE CRP ENROLLMENT, BY FISCAL YEAR, CON'T

STATE	2004	2005	2006	2007	2008	2009
ALABAMA	484,248	485,106	491,587	492,548	463,711	445,840
ALASKA	29,522	29,804	29,748	29,776	26,505	26,466
ARIZONA	N.A.	N.A.	N.A.	N.A.	N.A.	N.A.
ARKANSAS	190,185	202,528	220,275	237,861	233,808	246,977
CALIFORNIA	146,954	144,438	147,364	148,899	132,547	128,097
COLORADO	2,275,921	2,284,861	2,372,906	2,472,094	2,437,901	2,419,613
CONNECTICUT	318	318	318	318	202	199
DELAWARE	7,570	7,700	7,702	7,906	7,672	7,303
FLORIDA	88,407	85,588	84,263	82,606	69,382	65,973
GEORGIA	308,168	305,003	306,326	312,505	329,940	334,231
HAWAII	N.A.	N.A.	N.A.	N.A.	N.A.	N.A.
IDAHO	789,554	786,951	800,349	824,102	769,738	754,917
ILLINOIS	998,611	1,027,842	1,049,992	1,086,695	1,062,381	1,036,607
INDIANA	283,785	293,165	307,976	316,599	294,976	290,687
IOWA	1,894,501	1,917,479	1,958,883	1,970,486	1,809,622	1,703,931
KANSAS	2,828,911	2,878,784	3,085,226	3,258,989	3,124,817	3,098,180
KENTUCKY	333,946	341,355	354,149	358,351	384,966	389,839
LOUISIANA	237,285	243,383	288,540	309,848	304,394	306,501
MAINE	23,345	23,295	24,226	23,574	20,800	21,699
MARYLAND	84,329	84,865	85,734	85,651	83,201	80,790
MASSACHUSETTS	121	121	74	74	55	50
MICHIGAN	258,273	263,206	271,730	276,151	259,479	240,197
MINNESOTA	1,765,174	1,762,971	1,796,620	1,829,428	1,773,989	1,694,802
MISSISSIPPI	930,536	940,839	951,341	955,119	894,913	884,557
MISSOURI	1,554,163	1,551,121	1,575,206	1,592,913	1,453,029	1,420,355
MONTANA	3,419,064	3,401,564	3,481,533	3,480,851	3,291,198	3,202,350
NEBRASKA	1,191,300	1,200,362	1,291,497	1,341,217	1,233,653	1,204,116
NEVADA	N.A.	N.A.	N.A.	N.A.	N.A.	N.A.
NEW HAMPSHIRE	196	197	193	167	77	60
NEW JERSEY	2,342	2,295	2,535	2,639	2,413	2,429
NEW MEXICO	596,470	596,682	597,492	590,399	570,146	566,530
NEW YORK	58,082	61,350	64,471	66,544	59,697	54,399
NORTH CAROLINA	122,396	126,491	133,712	137,628	131,761	128,217
NORTH DAKOTA	3,366,303	3,341,233	3,371,582	3,388,474	2,976,379	2,852,486
OHIO	276,452	287,956	329,639	362,311	352,233	347,520
OKLAHOMA	1,035,645	1,030,514	1,056,032	1,074,041	981,636	958,977
OREGON	490,968	508,047	541,360	567,565	563,327	560,296
PENNSYLVANIA	160,956	201,332	221,331	230,219	228,910	222,622
PUERTO RICO	1,107	1,107	1,032	945	2,223	2,028
RHODE ISLAND	N.A.	N.A.	N.A.	N.A.	N.A.	N.A.
SOUTH CAROLINA	213,068	214,032	213,218	210,994	194,271	188,925
SOUTH DAKOTA	1,462,122	1,473,199	1,515,227	1,559,343	1,301,719	1,248,899
TENNESSEE	271,439	273,918	276,502	278,030	234,605	225,287
TEXAS	3,981,715	3,956,948	4,044,892	4,074,070	3,938,274	3,846,809
UTAH	202,836	202,653	205,524	208,664	198,951	194,806
VERMONT	1,421	1,567	1,683	1,981	2,257	2,468
VIRGINIA	62,094	63,657	65,650	69,707	66,103	64,484
WASHINGTON	1,373,592	1,392,482	1,472,254	1,557,212	1,537,594	1,514,037
WEST VIRGINIA	2,227	2,636	3,410	4,263	4,928	5,162
WISCONSIN	619,708	619,999	616,588	606,755	525,876	459,579
WYOMING	281,714	281,116	285,205	284,287	276,236	270,759
NOT REPORTED	242	242	203	185	197	196
U.S.	34,707,286	34,902,302	36,003,300	36,770,984	34,612,692	33,721,252

CRP OUTLAYS, BY FISCAL YEAR ($1,000)

	1987			1988		
State	Rental	Cover	Total	Rental	Cover	Total
ALABAMA	3,935	4,429	8,364	12,633	6,649	19,282
ALASKA	83	1,509	1,591	1,178	453	1,631
ARIZONA	1	0	1	0	0	0
ARKANSAS	963	2,091	3,054	4,435	2,209	6,645
CALIFORNIA	1,159	360	1,519	5,744	230	5,974
COLORADO	17,222	15,294	32,516	51,808	24,617	76,424
CONNECTICUT	0	0	0	0	0	0
DELAWARE	16	4	19	17	4	21
FLORIDA	705	613	1,318	2,048	1,037	3,085
GEORGIA	4,317	3,389	7,705	11,293	5,973	17,266
HAWAII	0	0	0	0	0	0
IDAHO	1,778	9,245	11,023	20,762	6,407	27,170
ILLINOIS	20,062	6,324	26,386	18,681	3,960	22,641
INDIANA	10,635	3,402	14,036	9,547	2,163	11,710
IOWA	123,584	21,222	144,805	94,531	14,235	108,766
KANSAS	11,641	12,243	23,885	50,414	34,401	84,815
KENTUCKY	12,835	5,294	18,129	16,036	3,318	19,354
LOUISIANA	365	636	1,001	1,862	590	2,452
MAINE	83	524	606	690	763	1,453
MARYLAND	120	96	217	164	158	322
MASSACHUSETTS	1	1	2	1	0	1
MICHIGAN	4,060	792	4,852	4,158	1,041	5,199
MINNESOTA	45,049	21,972	67,021	64,982	10,809	75,791
MISSISSIPPI	3,727	4,043	7,769	15,979	6,031	22,010
MISSOURI	25,411	14,057	39,468	53,823	14,416	68,239
MONTANA	1,873	10,346	12,218	29,090	18,571	47,661
NEBRASKA	40,060	9,735	49,794	38,186	14,129	52,315
NEVADA	0	0	0	0	16	16
NEW HAMPSHIRE	0	0	0	0	0	0
NEW JERSEY	7	13	20	14	7	21
NEW MEXICO	4,214	7,522	11,736	15,763	2,841	18,605
NEW YORK	1,318	677	1,996	1,532	648	2,180
NORTH CAROLINA	1,390	1,112	2,502	2,883	2,168	5,051
NORTH DAKOTA	7,443	7,894	15,338	22,251	15,302	37,553
OHIO	6,743	2,098	8,842	6,237	1,916	8,153
OKLAHOMA	2,715	8,180	10,895	21,587	12,349	33,937
OREGON	2,737	5,954	8,692	19,007	4,786	23,792
PENNSYLVANIA	1,254	430	1,685	1,981	426	2,407
PUERTO RICO	0	0	0	19	7	26
RHODE ISLAND	0	0	0	0	0	0
SOUTH CAROLINA	1,873	1,836	3,709	5,542	2,440	7,982
SOUTH DAKOTA	6,889	4,947	11,836	15,728	8,440	24,168
TENNESSEE	5,783	7,651	13,433	12,724	4,532	17,256
TEXAS	16,555	33,055	49,611	75,452	36,541	111,994
UTAH	763	2,116	2,879	6,790	1,359	8,149
VERMONT	0	5	5	11	0	11
VIRGINIA	660	438	1,098	1,345	612	1,957
WASHINGTON	3,039	10,288	13,327	0	0	0
WEST VIRGINIA	9	5	14	25,779	12,031	37,810
WISCONSIN	16,754	2,484	19,238	18	4	21
WYOMING	279	1,271	1,551	15,228	3,386	18,614
UNDESIGNATED	0	0	0	(2,059)	0	(2,059)
TOTAL	410,108	245,596	655,704	755,895	281,973	1,037,868

CRP OUTLAYS, BY FISCAL YEAR ($1,000)

	1989			1990			
State	Rental	Cover	Total	Rental	Cover	HG 1/	Total
ALABAMA	17,290	4,223	21,512	20,471	2,219	0	22,690
ALASKA	367	127	495	912	0	0	912
ARIZONA	(5)	0	(5)	8	0	0	8
ARKANSAS	6,874	2,099	8,973	8,944	1,838	0	10,782
CALIFORNIA	7,334	178	7,512	8,395	76	0	8,470
COLORADO	64,419	12,539	76,958	70,422	5,304	0	75,727
CONNECTICUT	0	0	0	0	0	0	0
DELAWARE	20	22	42	48	6	0	54
FLORIDA	3,582	997	4,579	4,490	633	0	5,123
GEORGIA	16,973	5,857	22,831	21,910	3,089	0	24,999
HAWAII	0	0	0	14	0	0	14
IDAHO	28,589	2,284	30,873	32,579	2,402	0	34,981
ILLINOIS	25,748	4,579	30,327	37,021	4,713	(0)	41,734
INDIANA	13,706	2,453	16,159	21,562	2,596	(0)	24,157
IOWA	110,040	8,246	118,287	133,894	6,613	(33)	140,474
KANSAS	104,732	30,006	134,738	126,402	15,290	(1)	141,691
KENTUCKY	20,385	1,185	21,570	23,009	694	0	23,703
LOUISIANA	3,376	790	4,166	4,497	694	0	5,191
MAINE	1,330	311	1,641	1,619	55	0	1,674
MARYLAND	361	297	658	745	273	0	1,018
MASSACHUSETTS	1	0	1	1	0	0	1
MICHIGAN	7,149	928	8,076	9,711	721	0	10,432
MINNESOTA	78,068	6,442	84,510	88,779	3,948	(4)	92,723
MISSISSIPPI	22,088	2,456	24,544	26,315	2,649	(1)	28,964
MISSOURI	77,294	5,837	83,131	87,722	4,129	(3)	91,848
MONTANA	68,299	13,198	81,497	87,834	7,594	(69)	95,359
NEBRASKA	54,075	7,055	61,130	63,734	4,032	(3)	67,764
NEVADA	121	8	129	34	28	0	62
NEW HAMPSHIRE	0	0	0	0	0	0	0
NEW JERSEY	17	3	20	24	8	0	32
NEW MEXICO	17,461	1,456	18,917	18,075	463	0	18,537
NEW YORK	2,182	303	2,485	2,695	309	(0)	3,004
NORTH CAROLINA	4,517	1,244	5,761	5,497	734	0	6,231
NORTH DAKOTA	59,310	9,632	68,942	85,070	8,077	(74)	93,073
OHIO	8,358	1,603	9,961	12,676	2,084	0	14,760
OKLAHOMA	37,090	5,356	42,445	43,257	3,008	0	46,265
OREGON	23,984	1,935	25,919	24,546	1,354	(0)	25,900
PENNSYLVANIA	3,330	356	3,687	4,691	266	0	4,956
PUERTO RICO	21	3	24	27	3	0	31
RHODE ISLAND	0	0	0	0	0	0	0
SOUTH CAROLINA	7,927	1,941	9,868	9,866	1,016	0	10,882
SOUTH DAKOTA	33,540	8,555	42,095	50,705	8,668	(26)	59,346
TENNESSEE	17,182	2,819	20,001	20,069	1,657	0	21,726
TEXAS	117,692	22,225	139,917	139,520	13,722	(2)	153,240
UTAH	8,559	563	9,121	8,620	308	0	8,928
VERMONT	11	0	11	11	2	0	13
VIRGINA	2,377	476	2,853	3,189	421	0	3,610
WASHINGTON	41,120	6,665	47,786	44,363	3,930	(3)	48,291
WEST VIRGINA	26	4	30	28	0	0	29
WISCONSIN	23,744	2,954	26,697	30,939	2,803	(17)	33,725
WYOMING	7,951	961	8,912	8,673	562	0	9,235
UNDESIGNATED	(61)	88	28	(3,629)	(859)	0	(4,488)
TOTAL	1,148,557	181,255	1,329,813	1,389,985	118,131	(237)	1,507,879

1/Haying/grazing payment reductions.

CRP OUTLAYS, BY FISCAL YEAR ($1,000)

	1991				1992			
State	Rental	Cover	HG 1/	Total	Rental	Cover	HG 1/	Total
ALABAMA	21,180	630	0	21,810	21,927	1,456	0	23,383
ALASKA	906	85	0	990	938	0	0	938
ARIZONA	1	1	0	2	1	0	0	1
ARKANSAS	10,433	726	0	11,160	10,827	997	0	11,824
CALIFORNIA	8,175	162	0	8,337	8,416	(22)	0	8,394
COLORADO	77,698	1,954	(3)	79,649	77,868	768	(0)	78,636
CONNECTICUT	0	0	0	0	0	0	0	0
DELAWARE	60	4	0	63	60	(0)	0	60
FLORIDA	4,941	17	0	4,958	5,026	181	0	5,207
GEORGIA	24,679	396	0	25,075	24,989	966	0	25,955
HAWAII	0	0	0	0	61	0	0	61
IDAHO	34,088	1,028	(1)	35,115	35,495	1,179	(57)	36,618
ILLINOIS	45,908	1,305	(1)	47,212	47,985	2,688	(59)	50,613
INDIANA	25,756	574	0	26,330	26,782	1,246	(1)	28,028
IOWA	157,978	1,458	(3)	159,433	160,791	3,271	(411)	163,652
KANSAS	148,307	6,779	(1)	155,084	148,608	1,824	(1)	150,431
KENTUCKY	23,740	222	0	23,962	24,132	313	(2)	24,443
LOUISIANA	5,820	421	0	6,240	5,956	536	0	6,493
MAINE	1,697	6	0	1,703	1,725	38	(8)	1,755
MARYLAND	1,086	73	0	1,159	1,202	282	0	1,484
MASSACHUSETTS	1	0	0	1	1	0	0	1
MICHIGAN	11,371	291	0	11,662	12,516	862	0	13,377
MINNESOTA	96,363	1,159	(1)	97,521	97,265	1,258	(1)	98,522
MISSISSIPPI	29,777	940	(1)	30,717	31,124	2,035	0	33,159
MISSOURI	92,885	1,895	(4)	94,776	95,008	3,040	(378)	97,670
MONTANA	100,013	1,953	(213)	101,753	101,967	1,121	(290)	102,798
NEBRASKA	72,242	1,500	(0)	73,742	72,841	1,238	(6)	74,073
NEVADA	108	9	0	117	113	4	0	117
NEW HAMPSHIRE	0	0	0	0	0	0	0	0
NEW JERSEY	31	0	0	32	34	0	0	34
NEW MEXICO	18,116	212	(1)	18,327	18,067	166	0	18,234
NEW YORK	2,834	42	0	2,875	2,953	94	0	3,047
NORTH CAROLINA	5,932	109	0	6,041	6,080	331	(0)	6,411
NORTH DAKOTA	109,629	2,410	(1,053)	110,985	110,394	1,422	(1,823)	109,993
OHIO	16,522	839	0	17,361	17,866	1,609	(1)	19,475
OKLAHOMA	48,055	1,356	0	49,410	48,268	951	(1)	49,218
OREGON	24,902	749	(1)	25,651	25,125	397	(14)	25,508
PENNSYLVANIA	5,453	83	0	5,536	5,582	84	0	5,666
PUERTO RICO	29	0	0	29	29	0	0	29
RHODE ISLAND	0	0	0	0	0	0	0	0
SOUTH CAROLINA	10,822	143	(1)	10,965	10,860	136	0	10,996
SOUTH DAKOTA	71,564	2,559	(264)	73,860	71,852	1,004	(505)	72,351
TENNESSEE	21,187	507	0	21,695	21,728	859	(0)	22,587
TEXAS	151,354	5,017	(23)	156,349	152,926	3,494	(6)	156,413
UTAH	9,197	184	(0)	9,381	8,911	179	(0)	9,090
VERMONT	12	0	0	12	12	1	0	12
VIRGINA	3,695	61	(0)	3,755	3,747	96	0	3,842
WASHINGTON	48,275	1,707	0	49,982	48,668	1,423	(45)	50,046
WEST VIRGINA	29	0	0	29	29	0	0	29
WISCONSIN	38,889	770	(1)	39,658	40,747	1,612	(47)	42,312
WYOMING	9,641	257	0	9,897	9,668	194	0	9,863
UNDESIGNATED	278	299	0	577	(553)	(16)	0	(569)
TOTAL	1,591,659	40,890	(1,572)	1,630,977	1,616,619	39,316	(3,656)	1,652,279

1/Haying/grazing payment reductions.

CRP OUTLAYS, BY FISCAL YEAR ($1,000)

	1993				1994			
State	Rental	Cover	HG 1/	Total	Rental	Cover	HG 1/	Total
ALABAMA	22,481	848	(1)	23,328	23,508	393	(6)	23,896
ALASKA	894	0	(0)	893	937	0	(1)	936
ARIZONA	1	0	0	1	1	0	0	1
ARKANSAS	11,367	757	(2)	12,123	11,936	359	(0)	12,295
CALIFORNIA	8,728	(26)	0	8,701	8,631	34	0	8,665
COLORADO	78,360	545	(25)	78,880	78,990	444	(4)	79,430
CONNECTICUT	0	0	0	0	0	0	0	0
DELAWARE	60	0	0	60	61	0	0	61
FLORIDA	5,165	223	0	5,388	5,388	10	0	5,398
GEORGIA	25,646	668	(1)	26,313	26,239	97	(5)	26,330
HAWAII	54	0	0	54	7	0	0	7
IDAHO	37,026	947	(300)	37,672	38,372	446	(13)	38,806
ILLINOIS	53,906	2,357	(551)	55,712	60,416	1,056	(116)	61,356
INDIANA	29,944	1,602	(2)	31,544	33,259	448	(1)	33,706
IOWA	169,593	2,688	(4,552)	167,730	180,767	1,499	(3,315)	178,951
KANSAS	150,786	1,156	(54)	151,888	151,676	661	(242)	152,096
KENTUCKY	24,800	383	(2)	25,181	25,816	77	(29)	25,864
LOUISIANA	6,128	266	0	6,393	6,347	57	0	6,404
MAINE	1,751	0	(40)	1,711	1,757	1	0	1,758
MARYLAND	1,332	110	0	1,442	1,407	45	0	1,452
MASSACHUSETTS	1	0	0	1	1	0	0	1
MICHIGAN	15,079	1,185	0	16,264	19,565	265	(1)	19,829
MINNESOTA	99,829	1,047	(79)	100,797	101,144	484	(497)	101,131
MISSISSIPPI	32,877	1,556	(2)	34,431	34,816	304	(2)	35,118
MISSOURI	100,233	2,373	(1,121)	101,485	107,057	1,771	(834)	107,993
MONTANA	103,512	740	(1,836)	102,416	104,434	193	(12)	104,615
NEBRASKA	75,390	1,104	(43)	76,451	76,668	418	(502)	76,584
NEVADA	126	0	0	126	100	0	0	100
NEW HAMPSHIRE	0	0	0	0	0	0	0	0
NEW JERSEY	34	5	0	38	36	0	0	36
NEW MEXICO	18,168	73	0	18,241	18,237	86	0	18,324
NEW YORK	3,099	70	0	3,169	3,241	52	0	3,293
NORTH CAROLINA	6,309	198	(0)	6,506	6,499	46	(8)	6,538
NORTH DAKOTA	111,056	745	(7,334)	104,467	111,311	264	(4,209)	107,366
OHIO	21,667	2,048	(4)	23,711	25,829	525	(0)	26,353
OKLAHOMA	49,187	470	(1)	49,656	49,565	189	(106)	49,648
OREGON	25,488	314	(110)	25,693	25,617	169	(0)	25,785
PENNSYLVANIA	5,795	32	0	5,827	5,930	20	(0)	5,949
PUERTO RICO	29	2	0	31	29	0	0	29
RHODE ISLAND	0	0	0	0	0	0	0	0
SOUTH CAROLINA	11,030	238	(2)	11,266	11,261	78	(10)	11,329
SOUTH DAKOTA	72,205	606	(4,289)	68,522	72,634	325	(2,305)	70,654
TENNESSEE	22,593	815	(6)	23,402	23,308	215	(16)	23,507
TEXAS	156,265	2,754	(15)	159,003	160,251	1,076	(185)	161,142
UTAH	9,031	97	(33)	9,096	8,950	106	(3)	9,054
VERMONT	12	0	0	12	12	0	0	12
VIRGINIA	3,823	48	(4)	3,867	3,918	34	(1)	3,951
WASHINGTON	50,665	1,406	(64)	52,006	52,226	697	(18)	52,905
WEST VIRGINIA	29	0	0	29	29	0	0	29
WISCONSIN	43,877	1,420	(2,629)	42,668	47,219	912	(959)	47,172
WYOMING	9,684	147	(5)	9,826	9,682	40	(3)	9,719
UNDESIGNATED	(16)	57	0	40	10	(0)	0	10
TOTAL	1,675,097	32,075	(23,108)	1,684,064	1,735,094	13,898	(13,404)	1,735,587

1/Haying/grazing payment reductions.

CRP OUTLAYS, BY FISCAL YEAR ($1,000)

	1995				1996			
State	Rental	Cover	HG 1/	Total	Rental	Cover	HG 1/	Total
ALABAMA	23,511	38	(2)	23,548	23,481	(2)	(39)	23,440
ALASKA	894	(3)	(0)	891	893	0	(0)	893
ARIZONA	1	0	0	1	0	0	(0)	0
ARKANSAS	11,779	186	0	11,965	11,862	48	(8)	11,902
CALIFORNIA	8,581	13	0	8,594	8,645	0	(23)	8,621
COLORADO	79,064	56	(141)	78,979	79,157	16	(200)	78,973
CONNECTICUT	0	0	0	0	0	0	0	0
DELAWARE	61	0	0	61	61	0	0	61
FLORIDA	5,355	(1)	(3)	5,351	5,375	51	0	5,426
GEORGIA	26,267	25	0	26,292	26,221	35	(2)	26,254
HAWAII	7	0	0	7	7	0	0	7
IDAHO	38,362	43	(41)	38,365	38,359	11	(47)	38,324
ILLINOIS	60,402	287	(1)	60,688	59,644	70	(158)	59,555
INDIANA	33,319	179	(1)	33,496	33,081	27	(7)	33,101
IOWA	180,519	395	(13)	180,901	178,911	67	(816)	178,162
KANSAS	151,948	156	(73)	152,031	152,118	55	(364)	151,809
KENTUCKY	25,864	2	(17)	25,848	25,391	(2)	(72)	25,317
LOUISIANA	6,339	55	0	6,394	6,315	39	(0)	6,354
MAINE	1,769	0	0	1,769	1,745	0	(6)	1,739
MARYLAND	1,398	7	0	1,405	1,366	(0)	0	1,366
MASSACHUSETTS	1	0	0	1	1	0	0	1
MICHIGAN	19,535	47	(1)	19,581	18,830	13	(3)	18,840
MINNESOTA	101,376	312	(225)	101,463	100,934	77	(465)	100,546
MISSISSIPPI	34,758	102	(3)	34,858	34,001	71	(13)	34,058
MISSOURI	106,763	349	(55)	107,057	106,196	57	(487)	105,766
MONTANA	104,351	34	(7)	104,377	105,328	19	(1,255)	104,092
NEBRASKA	76,680	110	(365)	76,424	76,835	53	(489)	76,399
NEVADA	113	0	0	113	113	0	0	113
NEW HAMPSHIRE	0	0	0	0	0	0	0	0
NEW JERSEY	36	0	0	36	36	0	0	36
NEW MEXICO	18,197	6	(14)	18,189	18,229	(0)	(128)	18,100
NEW YORK	3,257	4	0	3,260	3,166	1	(1)	3,166
NORTH CAROLINA	6,441	(6)	(1)	6,434	6,436	37	(2)	6,471
NORTH DAKOTA	111,401	60	(380)	111,081	112,784	36	(2,015)	110,805
OHIO	25,706	52	(2)	25,756	24,956	5	(5)	24,957
OKLAHOMA	49,546	57	(567)	49,037	49,706	37	(508)	49,235
OREGON	25,559	30	(28)	25,561	25,435	5	(18)	25,423
PENNSYLVANIA	5,926	11	0	5,937	5,890	1	(5)	5,886
PUERTO RICO	29	0	0	29	29	0	0	29
RHODE ISLAND	0	0	0	0	0	0	0	0
SOUTH CAROLINA	11,227	3	(0)	11,229	11,206	41	(0)	11,247
SOUTH DAKOTA	72,679	125	(2,315)	70,489	73,834	58	(1,413)	72,479
TENNESSEE	23,375	(17)	(7)	23,350	23,309	(1)	(157)	23,150
TEXAS	160,168	286	(1,346)	159,108	159,819	67	(1,519)	158,367
UTAH	8,980	36	(23)	8,993	9,012	18	(12)	9,017
VERMONT	12	0	0	12	12	0	0	12
VIRGINIA	3,898	0	0	3,898	3,882	(1)	(1)	3,880
WASHINGTON	52,186	183	(91)	52,278	51,951	92	(33)	52,009
WEST VIRGINIA	29	0	0	29	29	0	0	29
WISCONSIN	47,142	473	(1)	47,614	46,876	107	(41)	46,942
WYOMING	9,682	32	(48)	9,666	9,798	43	(28)	9,813
UNDESIGNATED	(7)	(0)	0	(7)	(112)	(9)	0	(121)
TOTAL	1,734,486	3,726	(5,769)	1,732,442	1,731,149	1,243	(10,342)	1,722,049

1/Haying/grazing payment reductions.

CRP OUTLAYS, BY FISCAL YEAR ($1,000)

	1997				1998			
State	Rental	Cover	HG 1/	Total	Rental	Cover	HG 1/	Total
ALABAMA	23,107	122	(115)	23,114	22,203	827	(0)	23,030
ALASKA	888	11	0	899	882	154	(0)	1,036
ARIZONA	1	0	0	1	1	0	0	1
ARKANSAS	11,612	111	(68)	11,655	11,185	244	(1)	11,428
CALIFORNIA	8,482	0	(81)	8,401	8,237	16	0	8,253
COLORADO	78,535	25	(824)	77,736	77,106	4,318	(112)	81,312
CONNECTICUT	0	0	0	0	0	2	0	2
DELAWARE	56	0	0	56	54	115	0	169
FLORIDA	5,168	12	(1)	5,179	4,980	198	(0)	5,178
GEORGIA	26,152	136	(2)	26,286	25,453	479	(0)	25,932
HAWAII	0	0	0	0	0	0	0	0
IDAHO	37,603	41	(266)	37,378	35,753	1,975	(28)	37,700
ILLINOIS	60,494	1,061	(789)	60,766	57,841	3,494	(90)	61,245
INDIANA	31,675	318	(240)	31,753	28,683	2,152	0	30,835
IOWA	171,079	892	(5,361)	166,610	146,065	4,939	(1,186)	149,818
KANSAS	151,072	299	(1,799)	149,572	150,266	5,022	(153)	155,135
KENTUCKY	23,547	0	(423)	23,124	19,756	1,070	(4)	20,822
LOUISIANA	6,368	63	(3)	6,428	6,151	1,036	0	7,187
MAINE	16,068	110	(8)	16,170	1,465	70	0	1,535
MARYLAND	1,421	2	(6)	1,417	1,391	655	(1)	2,045
MASSACHUSETTS	6	81	0	87	6	0	0	6
MICHIGAN	19,868	0	(143)	19,725	18,868	439	(11)	19,296
MINNESOTA	96,262	151	(1,740)	94,673	84,449	5,017	(715)	88,751
MISSISSIPPI	34,976	406	(90)	35,292	34,062	2,946	(5)	37,003
MISSOURI	107,403	418	(2,197)	105,624	102,426	4,575	(317)	106,684
MONTANA	103,638	668	(4,123)	100,183	100,065	8,703	(2,156)	106,612
NEBRASKA	75,737	301	(2,731)	73,307	68,992	2,589	(1,079)	70,502
NEVADA	94	141	0	235	94	0	0	94
NEW HAMPSHIRE	1	0	0	1	3	1	0	4
NEW JERSEY	31	0	0	31	28	81	0	109
NEW MEXICO	17,860	45	(222)	17,683	17,552	3,064	(27)	20,589
NEW YORK	3,106	15	(15)	3,106	2,869	140	0	3,009
NORTH CAROLINA	6,290	24	(14)	6,300	5,987	210	0	6,197
NORTH DAKOTA	110,160	162	(6,841)	103,481	106,614	10,829	(4,534)	112,909
OHIO	25,078	207	(117)	25,168	23,510	1,204	(0)	24,714
OKLAHOMA	48,963	78	(1,335)	47,706	47,998	3,909	(240)	51,667
OREGON	25,056	0	(116)	24,940	23,625	573	(7)	24,191
PENNSYLVANIA	5,853	39	(47)	5,845	5,610	127	(4)	5,733
PUERTO RICO	0	0	0	0	0	0	0	0
RHODE ISLAND	0	0	0	0	22	0	0	22
SOUTH CAROLINA	11,238	58	(7)	11,289	11,074	535	0	11,609
SOUTH DAKOTA	71,356	367	(4,913)	66,810	69,184	8,022	(1,812)	75,394
TENNESSEE	21,927	98	(406)	21,619	19,407	363	(9)	19,761
TEXAS	157,866	443	(2,659)	155,650	153,425	11,051	(737)	163,739
UTAH	8,624	0	(70)	8,554	8,563	245	(11)	8,797
VERMONT	11	0	0	11	6	11	0	17
VIRGINIA	3,763	24	(13)	3,774	3,662	179	(1)	3,840
WASHINGTON	51,759	228	(87)	51,900	51,046	1,228	0	52,274
WEST VIRGINIA	28	0	0	28	21	2	0	23
WISCONSIN	46,389	404	(936)	45,857	43,910	2,438	(11)	46,337
WYOMING	9,681	0	(184)	9,497	9,454	855	(1)	10,308
UNDESIGNATED	0	0	0	0	0	0	0	0
TOTAL	1,716,352	7,561	(38,992)	1,684,921	1,610,002	96,102	(13,250)	1,692,854

1/ Haying/grazing payment reductions.

CRP OUTLAYS, FY 1999 ($1,000)

	1999			
State	Rental	Cover	HG 1/	Total
ALABAMA	17,151	1,545	(2)	18,694
ALASKA	840	119	(0)	959
ARIZONA	0	0	0	0
ARKANSAS	7,906	308	(0)	8,214
CALIFORNIA	4,261	33	0	4,294
COLORADO	56,049	6,090	(1)	62,138
CONNECTICUT	13	5	0	18
DELAWARE	99	78	0	177
FLORIDA	3,507	85	0	3,592
GEORGIA	14,044	604	0	14,648
HAWAII	0	0	0	0
IDAHO	29,798	1,025	(5)	30,818
ILLINOIS	58,332	5,068	(2)	63,398
INDIANA	25,623	2,744	(1)	28,366
IOWA	128,792	6,423	(5)	135,210
KANSAS	109,274	4,417	(10)	113,681
KENTUCKY	15,681	1,709	(1)	17,389
LOUISIANA	6,013	1,225	0	7,238
MAINE	1,226	39	0	1,265
MARYLAND	1,672	1,109	0	2,781
MASSACHUSETTS	8	2	0	10
MICHIGAN	15,993	532	(5)	16,520
MINNESOTA	52,971	8,101	(1)	61,071
MISSISSIPPI	29,708	2,959	(1)	32,666
MISSOURI	86,396	6,225	(2)	92,619
MONTANA	93,208	11,508	(388)	104,328
NEBRASKA	54,375	3,784	(37)	58,122
NEVADA	37	6	0	43
NEW HAMPSHIRE	9	2	0	11
NEW JERSEY	93	39	0	132
NEW MEXICO	17,613	1,197	(162)	18,648
NEW YORK	2,186	190	0	2,376
NORTH CAROLINA	4,084	144	(0)	4,228
NORTH DAKOTA	113,040	7,821	(182)	120,679
OHIO	23,955	2,050	0	26,005
OKLAHOMA	33,004	2,816	(293)	35,527
OREGON	16,347	919	(1)	17,265
PENNSYLVANIA	4,045	90	0	4,135
PUERTO RICO	26	12	0	38
RHODE ISLAND	0	0	0	0
SOUTH CAROLINA	7,263	608	0	7,871
SOUTH DAKOTA	69,209	6,918	(102)	76,025
TENNESSEE	13,192	791	(0)	13,983
TEXAS	120,819	13,408	(1,257)	132,970
UTAH	5,357	815	0	6,172
VERMONT	10	0	0	10
VIRGINIA	2,569	318	(0)	2,887
WASHINGTON	31,838	6,858	(1)	38,695
WEST VIRGINIA	30	6	0	36
WISCONSIN	37,388	3,157	(2)	40,543
WYOMING	7,131	965	(6)	8,090
UNDESIGNATED	0	0	0	0
TOTAL	1,322,186	114,867	(2,468)	1,434,585

1/Haying/grazing payment reductions.

CRP OUTLAYS, FY 2000 ($1,000)

FY 2000							
State	Rental	Cover	Signing Incentive	Practice Incentive	HG 1/	Wetland Incentive	Total
ALABAMA	16,730	2,633	190	9	(3)	1	19,560
ALASKA	817	135	0	0	0	0	952
ARIZONA	0	0	0	0	0	0	0
ARKANSAS	6,291	486	49	0	0	29	6,856
CALIFORNIA	3,799	39	34	0	0	0	3,872
COLORADO	60,549	6,369	50	35	(59)	0	66,944
CONNECTICUT	15	7	0	0	0	0	21
DELAWARE	116	70	6	5	0	0	196
FLORIDA	2,731	354	0	0	0	0	3,085
GEORGIA	9,550	4,435	1	1	0	0	13,987
HAWAII	0	2	0	0	0	0	2
IDAHO	28,690	1,547	9	7	(67)	0	30,185
ILLINOIS	62,134	6,791	1,823	216	(1)	111	71,074
INDIANA	22,265	3,108	574	481	(0)	12	26,440
IOWA	134,900	8,127	1,515	200	(173)	30	144,599
KANSAS	101,491	4,890	156	20	(125)	2	106,434
KENTUCKY	16,687	1,534	356	55	(3)	0	18,630
LOUISIANA	5,942	1,734	0	0	0	9	7,685
MAINE	1,176	59	8	28	0	0	1,270
MARYLAND	2,231	1,451	208	57	0	27	3,973
MASSACHUSETTS	9	0	0	0	0	0	9
MICHIGAN	15,687	619	94	41	0	5	16,446
MINNESOTA	62,543	11,618	611	26	(0)	29	74,828
MISSISSIPPI	28,696	3,103	632	7	(2)	0	32,438
MISSOURI	87,082	5,521	211	21	(215)	6	92,625
MONTANA	99,408	9,166	17	1	(553)	8	108,046
NEBRASKA	53,240	4,182	106	17	(309)	16	57,252
NEVADA	32	0	0	0	0	0	32
NEW HAMPSHIRE	9	0	0	0	0	0	9
NEW JERSEY	100	41	0	0	0	0	140
NEW MEXICO	18,329	726	0	0	(48)	0	19,007
NEW YORK	2,151	239	96	5	0	0	2,491
NORTH CAROLINA	3,567	671	26	6	(0)	0	4,271
NORTH DAKOTA	104,763	5,719	40	33	(48)	42	110,550
OHIO	22,531	2,133	318	300	(7)	37	25,312
OKLAHOMA	32,362	2,784	4	0	(1)	0	35,150
OREGON	17,369	1,027	114	5	0	5	18,521
PENNSYLVANIA	3,270	97	0	0	(7)	0	3,361
PUERTO RICO	56	1	0	0	0	0	57
RHODE ISLAND	0	0	0	0	0	0	0
SOUTH CAROLINA	6,346	1,019	389	25	0	0	7,779
SOUTH DAKOTA	60,663	6,708	109	206	(2)	20	67,703
TENNESSEE	11,752	718	41	2	(0)	0	12,513
TEXAS	128,157	14,320	4	0	(434)	0	142,047
UTAH	5,671	484	0	0	(5)	0	6,150
VERMONT	12	10	18	0	0	0	40
VIRGINIA	2,024	178	43	0	(1)	0	2,244
WASHINGTON	45,515	14,061	595	3	(3)	0	60,172
WEST VIRGINIA	30	1	2	0	0	0	32
WISCONSIN	38,517	3,006	121	29	(3)	60	41,730
WYOMING	7,607	606	57	0	(1)	0	8,268
UNDESIGNATED	0	0	0	0	0	0	0
TOTAL	1,333,611	132,528	8,629	1,841	(2,070)	452	1,474,990

1/Haying/grazing payment reductions.

CRP OUTLAYS, FY 2001 ($1,000)

FY 2001							
State	Rental	Cover	Signing Incentive	Practice Incentive	HIG 1/	Wetland Incentive	Total
ALABAMA	18,882	3,498	1,071	241	(9)	0	23,683
ALASKA	992	0	4	0	0	0	996
ARIZONA	0	0	0	0	0	0	0
ARKANSAS	5,811	712	785	94	(2)	13	7,414
CALIFORNIA	3,686	115	240	31	0	0	4,073
COLORADO	64,201	5,715	187	675	(205)	0	70,573
CONNECTICUT	19	4	1	2	0	0	26
DELAWARE	167	258	79	59	0	6	569
FLORIDA	2,710	479	0	0	(1)	0	3,188
GEORGIA	10,417	6,594	10	7	(1)	0	17,028
HAWAII	0	0	0	0	0	0	0
IDAHO	30,322	1,574	501	381	(344)	4	32,436
ILLINOIS	71,986	10,429	6,590	3,995	(1)	65	93,065
INDIANA	21,580	7,347	1,986	4,553	(1)	20	35,485
IOWA	152,297	13,562	8,797	5,159	(505)	39	179,349
KANSAS	96,247	4,317	642	371	(253)	8	101,331
KENTUCKY	18,425	3,368	1,199	974	(2)	0	23,964
LOUISIANA	7,589	2,448	53	5	0	19	10,114
MAINE	1,194	107	7	75	0	0	1,384
MARYLAND	2,820	2,250	1,161	943	0	76	7,251
MASSACHUSETTS	9	0	0	0	0	0	9
MICHIGAN	15,662	1,279	1,812	425	(0)	18	19,195
MINNESOTA	77,147	11,205	6,477	1,020	(2)	86	95,933
MISSISSIPPI	29,570	3,271	3,512	748	(1)	0	37,100
MISSOURI	92,099	4,888	1,654	357	(561)	1	98,438
MONTANA	106,988	5,867	133	35	(4,160)	0	108,863
NEBRASKA	54,959	4,829	1,310	1,041	(857)	7	61,287
NEVADA	3	0	0	0	0	0	3
NEW HAMPSHIRE	9	2	0	0	0	0	11
NEW JERSEY	103	48	2	18	0	0	172
NEW MEXICO	18,457	272	24	26	(126)	0	18,654
NEW YORK	2,198	718	587	337	(0)	0	3,840
NORTH CAROLINA	4,330	1,791	382	261	0	0	6,765
NORTH DAKOTA	103,854	3,959	272	402	(57)	37	108,466
OHIO	21,138	4,150	1,691	2,321	0	95	29,394
OKLAHOMA	32,049	1,956	75	17	(158)	0	33,940
OREGON	18,672	1,527	469	187	(2)	11	20,864
PENNSYLVANIA	2,741	1,271	230	198	0	2	4,443
PUERTO RICO	60	3	0	0	0	0	63
RHODE ISLAND	0	0	0	0	0	0	0
SOUTH CAROLINA	6,410	2,399	739	936	0	0	10,484
SOUTH DAKOTA	52,667	5,778	1,109	1,776	(5)	11	61,336
TENNESSEE	11,999	1,381	213	82	(1)	0	13,675
TEXAS	136,657	11,076	149	56	(717)	0	147,222
UTAH	5,766	264	2	1	(133)	0	5,900
VERMONT	14	35	8	33	0	0	90
VIRGINA	1,815	3,667	1,075	1,670	0	0	8,228
WASHINGTON	53,427	11,906	1,446	514	0	0	67,294
WEST VIRGINA	40	19	19	14	0	0	92
WISCONSIN	38,314	3,512	712	520	0	50	43,108
WYOMING	7,505	281	74	30	(19)	0	7,870
UNDESIGNATED	(10)	0	34	11	6	0	41
Total	1,404,000	150,130	47,526	30,601	(8,116)	568	1,624,709

1/Haying/grazing payment reductions.

CRP OUTLAYS, FY 2002 ($1,000)

FY 2002							
State	Rental	Cover	Signing Incentive	Practice Incentive	HG 1/	Wetland Incentive	Total
ALABAMA	20,051	1,915	670	563	0	0	23,199
ALASKA	972	69	13	28	0	0	1,082
ARIZONA	0	0	0	0	0	0	0
ARKANSAS	6,311	850	642	292	0	12	8,106
CALIFORNIA	3,897	289	86	211	(1)	0	4,483
COLORADO	67,992	3,932	339	1,056	(415)	1	72,904
CONNECTICUT	21	10	0	0	0	0	32
DELAWARE	343	216	47	87	0	12	706
FLORIDA	3,148	134	0	0	0	0	3,282
GEORGIA	11,668	2,982	15	19	0	0	14,684
HAWAII	0	0	3	0	0	0	3
IDAHO	30,897	1,253	213	539	(492)	13	32,423
ILLINOIS	85,501	17,022	3,912	9,929	(3)	136	116,497
INDIANA	23,845	9,828	1,525	7,175	(0)	10	42,382
IOWA	180,528	15,659	8,696	10,724	(117)	79	215,569
KANSAS	102,181	2,303	830	801	(527)	0	105,587
KENTUCKY	21,223	3,611	1,103	2,198	(6)	0	28,129
LOUISIANA	8,766	1,069	149	80	0	5	10,069
MAINE	1,211	314	4	236	0	0	1,765
MARYLAND	3,870	3,533	1,719	1,981	0	158	11,271
MASSACHUSETTS	13	0	0	0	0	0	13
MICHIGAN	16,498	2,237	2,166	1,067	0	59	22,027
MINNESOTA	86,018	12,275	6,271	5,092	(29)	223	109,851
MISSISSIPPI	31,715	1,859	2,640	1,046	(1)	2	37,262
MISSOURI	100,078	4,042	1,869	1,489	(75)	0	107,402
MONTANA	113,206	2,454	81	54	(5,743)	2	110,054
NEBRASKA	60,268	4,584	1,655	2,583	(233)	0	68,858
NEVADA	3	0	0	0	0	0	3
NEW HAMPSHIRE	9	3	2	2	0	0	17
NEW JERSEY	108	58	7	41	0	0	215
NEW MEXICO	18,492	62	464	0	(87)	0	18,932
NEW YORK	2,368	1,767	372	1,077	0	0	5,584
NORTH CAROLINA	5,628	1,702	196	588	(0)	16	8,130
NORTH DAKOTA	109,025	2,529	955	844	(763)	38	112,627
OHIO	23,135	5,099	1,280	3,525	(0)	122	33,161
OKLAHOMA	33,018	1,499	69	51	(516)	0	34,121
OREGON	20,836	1,910	546	588	(5)	14	23,889
PENNSYLVANIA	3,868	3,314	471	1,340	0	87	9,081
PUERTO RICO	59	0	0	0	0	0	59
RHODE ISLAND	0	0	0	0	0	0	0
SOUTH CAROLINA	6,911	1,523	143	555	0	0	9,132
SOUTH DAKOTA	56,567	6,391	2,128	3,542	(578)	9	68,059
TENNESSEE	13,222	624	533	293	(1)	0	14,673
TEXAS	141,997	4,253	824	300	(787)	0	146,587
UTAH	5,989	155	5	1	(180)	0	5,971
VERMONT	21	211	99	171	0	0	502
VIRGINIA	2,000	6,468	685	5,046	0	9	14,207
WASHINGTON	64,719	10,460	591	2,328	(21)	13	78,090
WEST VIRGINIA	39	14	5	11	0	0	69
WISCONSIN	41,270	2,688	1,041	961	(2)	50	46,008
WYOMING	7,535	292	93	111	(53)	0	7,977
UNDESIGNATED	(7,267)	0	0	0	0	0	(7,267)
TOTAL	1,529,774	143,461	45,160	68,636	(10,634)	1,070	1,777,466

1/Haying/grazing payment reductions.

CRP OUTLAYS, FY 2003 ($1,000)

FY 2003 State	Rental	Cover	Signing Incentive	Practice Incentive	HG 1/	Wetland Incentive	Total
ALABAMA	20,069	1,026	1,044	578	0	0	22,718
ALASKA	976	9	6	7	0	0	997
ARIZONA	0	0	0	0	0	0	0
ARKANSAS	6,472	773	1,799	567	0	0	9,611
CALIFORNIA	3,848	143	35	88	(4)	0	4,111
COLORADO	67,919	1,471	164	843	387	0	70,785
CONNECTICUT	21	6	0	0	0	0	27
DELAWARE	567	82	25	24	0	7	704
FLORIDA	2,894	52	0	0	0	0	2,946
GEORGIA	11,367	776	59	69	0	0	12,271
HAWAII	2	0	0	0	0	0	2
IDAHO	30,859	1,365	118	934	(58)	0	33,218
ILLINOIS	94,181	10,352	2,508	6,146	(1)	54	113,240
INDIANA	25,186	9,686	950	7,604	0	2	43,427
IOWA	183,720	10,803	5,340	8,326	(128)	25	208,087
KANSAS	102,352	1,001	641	619	376	4	104,992
KENTUCKY	22,017	3,036	725	2,248	(0)	3	28,030
LOUISIANA	8,638	365	161	90	0	1	9,306
MAINE	1,201	51	1	43	0	0	1,296
MARYLAND	5,709	2,619	1,771	1,546	0	94	11,738
MASSACHUSETTS	13	0	0	0	0	0	13
MICHIGAN	19,389	2,743	951	1,269	(1)	234	24,586
MINNESOTA	92,036	6,863	3,464	2,422	(47)	263	105,000
MISSISSIPPI	32,382	1,798	6,613	1,165	(2)	2	41,958
MISSOURI	101,338	2,735	1,485	1,726	(169)	0	107,115
MONTANA	112,930	1,241	41	82	1,273	2	115,569
NEBRASKA	60,809	4,731	1,798	3,219	11	1	70,569
NEVADA	3	0	0	0	0	0	3
NEW HAMPSHIRE	10	2	0	2	0	0	14
NEW JERSEY	113	8	2	6	0	0	129
NEW MEXICO	18,410	264	131	208	14	0	19,027
NEW YORK	2,552	1,244	177	1,050	0	0	5,024
NORTH CAROLINA	5,999	604	46	241	(0)	1	6,889
NORTH DAKOTA	109,312	1,457	900	696	(157)	9	112,217
OHIO	24,041	4,547	1,007	3,276	(3)	86	32,953
OKLAHOMA	33,071	792	40	48	186	0	34,138
OREGON	21,045	1,184	945	424	4	60	23,662
PENNSYLVANIA	6,412	4,205	504	2,209	0	107	13,437
PUERTO RICO	59	0	0	0	0	0	59
RHODE ISLAND	0	0	0	0	0	0	0
SOUTH CAROLINA	7,011	589	83	232	0	0	7,916
SOUTH DAKOTA	57,195	5,642	1,272	3,900	128	3	68,140
TENNESSEE	13,320	397	480	267	(2)	0	14,463
TEXAS	141,619	1,875	1,265	470	159	0	145,388
UTAH	6,048	60	13	3	32	0	6,157
VERMONT	57	207	19	168	0	0	451
VIRGINIA	2,527	2,890	457	2,530	(1)	4	8,407
WASHINGTON	65,810	6,957	742	3,671	(0)	0	77,180
WEST VIRGINIA	44	52	127	44	0	0	267
WISCONSIN	41,158	2,128	1,547	1,181	(19)	26	46,020
WYOMING	7,594	230	156	129	22	0	8,131
UNDESIGNATED	2,238	(99)	0	0	0	0	2,139
TOTAL	1,572,601	98,951	39,612	60,369	2,001	989	1,774,523

1/ Haying/grazing payment reductions. Reflects impact of refunds of some FY 2002 reductions.

CRP OUTLAYS, FY 2004 ($1,000)

FY 2004 State	Rental	Cover	Signing Incentive	Practice Incentive	HG 1/	Wetland Incentive	Total
ALABAMA	20,126	1,651	767	626	0	0	23,170
ALASKA	981	6	1	6	(1)	0	993
ARKANSAS	6,809	1,908	1,629	892	(1)	27	11,264
CALIFORNIA	4,159	192	200	120	(3)	0	4,668
COLORADO	67,935	2,044	115	557	(89)	0	70,562
CONNECTICUT	20	0	0	0	0	0	20
DELAWARE	702	81	4	39	0	4	829
FLORIDA	2,853	206	0	72	0	0	3,131
GEORGIA	10,875	1,332	15	0	0	0	12,222
IDAHO	30,745	2,462	208	611	(303)	0	33,723
ILLINOIS	96,860	10,457	2,210	6,032	(33)	46	115,572
INDIANA	25,611	9,323	838	6,645	0	9	42,426
IOWA	194,761	13,947	4,227	7,065	(1)	140	220,140
KANSAS	102,449	3,893	514	674	(1,068)	0	106,462
KENTUCKY	22,754	4,187	688	2,038	(462)	0	29,205
LOUISIANA	8,715	2,363	165	88	0	0	11,331
MAINE	1,193	23	0	18	(0)	255	1,489
MARYLAND	8,237	2,424	567	1,587	(0)	48	12,863
MASSACHUSETTS	13	0	0	0	0	0	13
MICHIGAN	20,910	2,184	273	1,087	(0)	61	24,514
MINNESOTA	98,026	8,168	2,741	3,048	(276)	469	112,177
MISSISSIPPI	33,724	3,343	3,540	1,974	0	2	42,583
MISSOURI	101,482	3,967	656	1,268	(825)	4	106,552
MONTANA	112,893	1,440	24	101	(1,398)	0	113,061
NEBRASKA	61,339	5,902	1,103	3,142	(671)	5	70,820
NEW HAMPSHIRE	10	1	0	1	0	0	13
NEW JERSEY	85	27	0	19	(1)	0	129
NEW MEXICO	18,475	219	280	143	(71)	0	19,046
NEW YORK	2,634	589	168	632	0	0	4,024
NORTH CAROLINA	6,304	1,409	129	433	0	3	8,277
NORTH DAKOTA	109,906	1,332	600	753	(2,813)	3	109,781
OHIO	24,405	6,073	873	3,807	(6)	94	35,245
OKLAHOMA	32,892	1,085	50	59	(197)	0	33,888
OREGON	21,303	1,863	1,154	1,048	(9)	0	25,360
PENNSYLVANIA	8,704	4,399	494	1,974	(1)	159	15,730
PUERTO RICO	59	0	0	0	0	0	59
SOUTH CAROLINA	6,708	603	112	302	0	0	7,725
SOUTH DAKOTA	57,762	5,507	2,123	4,019	(1,373)	4	68,042
TENNESSEE	13,454	1,978	231	269	(1)	0	15,932
TEXAS	141,017	2,576	856	824	(710)	0	144,563
UTAH	6,020	85	1	1	(104)	0	6,004
VERMONT	88	137	27	99	0	0	350
VIRGINIA	2,713	2,478	492	1,863	0	4	7,550
WASHINGTON	66,545	4,601	309	1,854	(14)	0	73,295
WEST VIRGINIA	87	147	84	104	0	0	423
WISCONSIN	42,242	3,213	641	1,207	(184)	45	47,163
WYOMING	7,639	342	244	122	(23)	0	8,324
UNDESIGNATED	(4,944)	(3,200)	(1,362)	(1,855)	175	(20)	(11,206)
TOTAL	1,598,276	116,966	27,996	55,368	(10,465)	1,363	1,789,504

1/ Haying and grazing payment reductions.

CRP OUTLAYS, FY 2005 ($1,000)

FY 2005							
STATE	Rental	Cover	Signing Incentive	Practice Incentive	HG 1/	Wetland Incentive	Total
ALABAMA	20,533	1,167	524	385	(0)	0	22,610
ALASKA	968	7	34	0	(1)	0	1,008
ARKANSAS	8,391	1,491	1,545	614	0	114	12,156
CALIFORNIA	4,360	187	69	157	(55)	0	4,718
COLORADO	69,901	2,124	99	477	(236)	0	72,365
CONNECTICUT	21	0	0	0	0	0	21
DELAWARE	696	61	7	34	0	5	803
FLORIDA	2,906	37	0	0	0	0	2,943
GEORGIA	10,969	956	50	31	0	0	12,006
IDAHO	30,495	753	24	398	(147)	0	31,524
ILLINOIS	99,950	8,522	2,943	5,451	(99)	50	116,817
INDIANA	24,606	10,340	1,081	7,693	(2)	39	43,756
IOWA	191,341	10,903	3,240	6,836	(665)	220	211,875
KANSAS	108,054	3,332	1,508	517	(379)	0	113,033
KENTUCKY	24,209	2,950	746	1,648	(0)	2	29,555
LOUISIANA	10,536	891	233	48	0	91	11,799
MAINE	1,152	39	1	19	(2)	0	1,209
MARYLAND	9,566	1,067	65	683	0	32	11,413
MASSACHUSETTS	13	0	0	0	0	0	13
MICHIGAN	18,422	1,041	374	437	0	52	20,327
MINNESOTA	101,576	4,554	1,414	1,714	(379)	445	109,324
MISSISSIPPI	36,266	2,099	1,681	1,207	(1)	3	41,254
MISSOURI	101,589	2,349	829	977	(449)	36	105,333
MONTANA	113,470	942	52	21	(2,833)	12	111,663
NEBRASKA	64,600	3,739	755	1,928	(735)	0	70,286
NEW HAMPSHIRE	10	0	0	0	0	0	10
NEW JERSEY	98	13	1	7	0	0	120
NEW MEXICO	18,632	251	164	183	(96)	0	19,135
NEW YORK	2,455	1,103	213	478	0	0	4,249
NORTH CAROLINA	6,831	726	294	230	0	7	8,088
NORTH DAKOTA	110,000	963	360	672	(2,663)	1	109,333
OHIO	22,377	6,784	1,477	4,612	(4)	74	35,320
OKLAHOMA	32,991	610	54	22	(198)	0	33,480
OREGON	23,423	2,738	826	1,190	(12)	0	28,166
PENNSYLVANIA	11,074	4,935	484	2,326	(0)	79	18,899
PUERTO RICO	63	0	0	0	0	0	63
SOUTH CAROLINA	6,479	466	507	119	0	0	7,570
SOUTH DAKOTA	58,942	3,773	1,591	2,673	(1,154)	4	65,829
TENNESSEE	15,226	711	354	301	(1)	0	16,591
TEXAS	138,055	1,800	771	583	(814)	0	140,394
UTAH	6,086	48	4	14	(72)	0	6,081
VERMONT	103	184	31	150	0	0	468
VIRGINIA	3,014	1,641	216	1,459	0	0	6,330
WASHINGTON	70,762	4,412	216	1,644	(62)	(0)	76,973
WEST VIRGINIA	128	282	39	237	0	0	686
WISCONSIN	41,647	2,067	383	906	(143)	23	44,882
WYOMING	7,674	198	51	193	(116)	0	8,000
UNDESIGNATED	(76)	(23)	(9)	(34)	0	0	(142)
TOTAL	1,630,585	93,235	25,304	49,238	(11,316)	1,289	1,788,334

1/Haying/grazing payment reductions.

CRP OUTLAYS, FY 2006 ($1,000)

STATE	RENTAL	COVER	SIGNING INCENTIVE	PRACTICE INCENTIVE	H/G 1/	WETLAND INCENTIVE	TOTAL
ALABAMA	20,567	1,009	396	377	-6	0	22,343
ALASKA	983	3	4	0	0	0	990
ARKANSAS	9,281	1,641	1,299	679	-2	72	12,970
CALIFORNIA	4,396	228	118	88	-61	0	4,769
COLORADO	70,937	2,360	64	317	-273	0	73,404
CONNECTICUT	20	0	0	0	0	0	20
DELAWARE	713	48	5	26	0	12	804
DISTRICT OF COLUMBIA	0	0	0	0	0	0	0
FLORIDA	2,756	87	0	0	0	0	2,844
GEORGIA	11.233	606	112	58	0	0	12.008
HAWAII	2	0	0	0	0	0	2
IDAHO	30,680	704	25	207	-92	0	31,524
ILLINOIS	103,349	6,160	1,257	4,074	-199	70	114,712
INDIANA	25,591	7,326	985	5,351	-4	23	39,272
IOWA	197,692	11,879	3,730	6,766	-630	156	219,593
KANSAS	111,155	5,683	1,744	822	-426	3	118,980
KENTUCKY	24,906	2,616	622	1,594	0	0	29,737
LOUISIANA	10,949	2,951	6,162	1,154	0	115	21,331
MAINE	1,156	37	2	34	0	0	1,229
MARYLAND	9,811	887	127	601	0	15	11,441
MASSACHUSETTS	12	0	0	0	0	0	12
MICHIGAN	18,672	1,346	595	476	-2	60	21,148
MINNESOTA	102,752	4,334	1,984	1,548	-203	288	110,704
MISSISSIPPI	37.563	1.539	1.907	859	-4	5	41.871
MISSOURI	102,247	3,256	1,816	1,380	-728	67	108,038
MONTANA	114.218	1.175	16	35	-1.403	0	114.041
NEBRASKA	65.513	4.667	744	1.527	-739	2	71.713
NEVADA	3	0	0	0	0	0	3
NEW HAMPSHIRE	10	1	0	0	0	0	11
NEW JERSEY	100	104	20	81	0	0	304
NEW MEXICO	18,625	216	22	172	-34	0	19,001
NEW YORK	2,903	1,169	236	1,014	-2	0	5,321
NORTH CAROLINA	7,331	804	363	205	0	9	8,713
NORTH DAKOTA	110,432	871	373	410	-1,357	0	110,730
OHIO	23,637	9,076	2,375	6,429	-9	123	41,631
OKLAHOMA	33,151	613	58	47	-343	0	33,525
OREGON	24,405	4,385	820	2,658	-48	0	32,220
PENNSYLVANIA	15,196	5,528	515	3,224	0	63	24,526
PUERTO RICO-NAT	85	0	0	0	0	0	85
RHODE ISLAND	2	21	0	23	0	0	46
SOUTH CAROLINA	6,991	394	216	132	0	0	7,732
SOUTH DAKOTA	60.111	4.056	2.063	2.632	-658	4	68.207
TENNESSEE	15,713	622	187	237	-10	0	16,748
TEXAS	137.842	3.308	740	740	-1.057	8	141.582
UTAH	6.079	92	1	18	-19	0	6.171
VERMONT	119	193	24	161	0	0	497
VIRGINIA	3.223	1.738	220	1.286	0	0	6.467
WASHINGTON	73,072	4,412	248	1,309	-55	0	78,987
WEST VIRGINIA	154	327	107	248	0	0	837
WISCONSIN	42,246	1,461	244	528	-171	10	44,317
WYOMING	7,730	168	36	56	-25	0	7,965
UNDESIGNATED	145	-7	-2	-10	14	1	141
TOTAL	1,666,462	100,096	32,577	49,573	-8,545	1,105	1,841,268

1/ Haying and grazing payment reductions.

CRP OUTLAYS, FY 2007 ($1,000)

STATE	RENTAL	COVER	SIGNING INCENTIVE	PRACTICE INCENTIVE	H/G 1/	WETLAND INCENTIVE	TOTAL
ALABAMA	20,377	806	344	194	-30	0	21,691
ALASKA	993	7	0	0	-1	0	999
ARKANSAS	10,336	1,689	747	498	-2	120	13,388
CALIFORNIA	4,441	185	158	62	-47	0	4,798
COLORADO	73,573	2,390	-8	92	-485	0	75,561
CONNECTICUT	20	0	0	0	0	0	20
DELAWARE	753	20	-1	6	0	2	780
FLORIDA	2,873	87	0	0	0	0	2,959
GEORGIA	10,928	857	1,988	77	0	0	13,850
HAWAII	2	0	0	0	0	0	2
IDAHO	30,792	1,264	42	175	-125	0	32,149
ILLINOIS	106,075	4,747	1,487	2,700	-99	52	114,962
INDIANA	27,039	6,295	382	4,482	-30	19	38,187
IOWA	202,816	8,344	1,579	4,439	-731	91	216,538
KANSAS	119,043	5,537	709	446	-634	0	125,102
KENTUCKY	25,972	2,174	1,497	1,398	-164	24	30,901
LOUISIANA	13,927	2,366	264	1,490	0	78	18,126
MAINE	1,140	63	1	50	0	0	1,254
MARYLAND	9,866	847	69	569	-3	10	11,357
MASSACHUSETTS	3	0	0	0	0	0	3
MICHIGAN	19,645	1,186	261	329	0	70	21,490
MINNESOTA	105,104	4,171	1,019	1,144	-215	192	111,416
MISSISSIPPI	38,325	1,692	1,111	772	-31	26	41,895
MISSOURI	103,284	3,318	786	1,322	-1,473	47	107,284
MONTANA	116,676	826	22	31	-675	0	116,880
NEBRASKA	72,139	3,820	316	937	-725	1	76,488
NEVADA	3	0	0	0	0	0	3
NEW HAMPSHIRE	10	0	0	0	0	0	10
NEW JERSEY	109	119	11	90	0	0	329
NEW MEXICO	18,666	80	7	39	-127	0	18,664
NEW YORK	3,129	1,059	160	535	-1	3	4,885
NORTH CAROLINA	7,665	725	192	171	-1	4	8,757
NORTH DAKOTA	111,263	1,471	279	634	-1,708	2	111,941
OHIO	29,504	7,943	1,452	4,960	-15	225	44,069
OKLAHOMA	33,992	987	48	17	-262	0	34,782
OREGON	26,112	3,837	471	2,383	-42	0	32,761
PENNSYLVANIA	18,209	4,380	430	2,465	-2	58	25,540
PUERTO RICO	84	0	0	0	0	0	84
RHODE ISLAND	2	7	0	0	0	0	9
SOUTH CAROLINA	6,981	374	138	120	0	0	7,612
SOUTH DAKOTA	62,284	4,410	1,240	2,613	-1,003	0	69,543
TENNESSEE	15,893	485	121	107	-89	0	16,518
TEXAS	140,739	2,532	368	490	-506	0	143,623
UTAH	6,163	25	1	0	-35	0	6,153
VERMONT	130	279	49	218	0	0	676
VIRGINIA	3,318	1,884	246	1,408	0	0	6,856
WASHINGTON	77,166	4,745	119	853	-40	0	82,842
WEST VIRGINIA	201	309	83	246	0	0	839
WISCONSIN	41,707	1,393	157	423	-83	6	43,604
WYOMING	7,827	137	30	60	-144	0	7,909
UNDESIGNATED	110	-27	-9	-18	-14	-1	41
TOTAL	1,727,408	89,844	18,366	39,026	-9,542	1,030	1,866,131

1/ Haying and grazing payment reductions.

CRP OUTLAYS, FY 2008 ($1,000)

STATE	RENTAL	COVER	SIGNING INCENTIVE	PRACTICE INCENTIVE	H/G 1/	WETLAND INCENTIVE	TOTAL
ALABAMA	20,689	972	494	381	-8	0	22,527
ALASKA	989	0	13	2	-3	0	1,001
ARKANSAS	11.599	962	768	403	0	108	13.839
CALIFORNIA	4,660	391	356	240	-57	0	5,590
COLORADO	77.759	2.433	12	31	-247	0	79.988
CONNECTICUT	20	0	0	0	0	0	20
DELAWARE	755	18	4	9	0	0	786
FLORIDA	2,839	114	47	35	0	0	3,035
GEORGIA	11,390	7,053	3,461	4,313	0	0	26,217
HAWAII	2	0	0	0	0	0	2
IDAHO	32.762	661	9	89	-180	0	33.342
ILLINOIS	110,555	4,249	1,678	2,737	-248	45	119,015
INDIANA	28.500	6.528	529	4.937	-80	44	40.458
IOWA	206,454	5,152	949	2,924	-2,047	28	213,460
KANSAS	126,658	2,925	579	430	-555	3	130,041
KENTUCKY	26.460	7.147	5.881	4.904	-260	1	44.133
LOUISIANA	15,562	548	50	227	0	39	16,425
MAINE	1.147	29	-1	43	0	0	1.217
MARYLAND	9.927	753	59	389	-2	72	11.199
MASSACHUSETTS	4	0	0	0	0	0	4
MICHIGAN	20,486	1,023	251	356	-41	61	22,136
MINNESOTA	108,590	3,211	1,183	1,084	-336	88	113,820
MISSISSIPPI	38,566	1,303	559	384	-17	14	40,808
MISSOURI	105.026	2.765	976	1.181	-2.429	53	107.573
MONTANA	116,456	607	13	23	-1,243	0	115,856
NEBRASKA	75.467	2.081	388	496	-694	1	77.738
NEVADA	2	0	0	0	0	0	2
NEW HAMPSHIRE	8	0	0	0	0	0	8
NEW JERSEY	143	274	23	224	0	0	665
NEW MEXICO	18,478	103	26	53	-36	0	18,624
NEW YORK	3.438	1.208	127	699	-1	3	5.474
NORTH CAROLINA	8.216	826	403	313	-5	6	9.759
NORTH DAKOTA	112,065	897	400	360	-1,823	3	111,902
OHIO	35.382	7.284	918	4.567	-69	354	48.436
OKLAHOMA	34,898	736	95	40	-177	0	35,592
OREGON	27,674	3,593	447	2,083	-57	0	33,741
PENNSYLVANIA	19.641	5.167	555	3.161	0	6	28.529
PUERTO RICO	79	0	0	0	0	0	79
RHODE ISLAND	2	0	0	0	0	0	2
SOUTH CAROLINA	6,904	279	122	107	0	0	7,412
SOUTH DAKOTA	65,043	2,920	2,802	1,970	-692	1	72,043
TENNESSEE	16,179	373	68	85	-65	0	16,641
TEXAS	141,787	1,535	216	323	-501	0	143,361
UTAH	6,252	47	3	2	-84	0	6,219
VERMONT	162	216	44	169	0	0	591
VIRGINIA	3,531	3,193	346	2,059	-1	0	9,128
WASHINGTON	82.599	2.886	51	577	-50	0	86.064
WEST VIRGINIA	287	380	64	299	0	0	1,031
WISCONSIN	41,607	1,237	166	416	-85	5	43,347
WYOMING	7,763	197	45	143	-54	0	8,094
UNDESIGNATED	300	-39	-14	-22	0	0	225
TOTAL	1.785.767	84.238	25.164	43.246	-12.147	932	1.927.200

1/ Haying and grazing payment reductions.

CRP OUTLAYS, FY 2009 ($1,000)

STATE	RENTAL	COVER	SIGNING INCENTIVE	PRACTICE INCENTIVE	H/G 1/	WETLAND INCENTIVE	TOTAL
ALABAMA	19,244	691	229	457	0	0	20,621
ALASKA	917	103	0	46	-4	0	1,063
ARKANSAS	11,645	1,455	1,137	813	0	48	15,098
CALIFORNIA	4,227	341	250	287	-94	0	5,011
COLORADO	77,667	793	250	12	-240	0	78,481
CONNECTICUT	13	0	0	0	0	0	13
DELAWARE	755	40	5	17	0	0	817
FLORIDA	2,408	38	14	11	0	0	2,471
GEORGIA	12,744	5,224	944	3,915	0	0	22,826
HAWAII	2	0	0	0	0	0	2
IDAHO	31,586	365	387	156	-97	0	32,397
ILLINOIS	110,763	3,001	953	1,914	-241	4	116,395
INDIANA	27,998	7,729	1,183	5,850	-16	0	42,743
IOWA	198,578	9,772	2,951	5,855	-2,066	40	215,130
KANSAS	122,279	1,436	474	399	-595	5	123,998
KENTUCKY	34,214	4,900	1,911	3,636	-23	0	44,638
LOUISIANA	15,612	433	1,525	117	0	10	17,698
MAINE	1,038	263	196	191	0	0	1,687
MARYLAND	10,074	367	36	174	0	7	10,658
MASSACHUSETTS	2	0	0	0	0	0	2
MICHIGAN	20,132	973	389	455	-9	35	21,975
MINNESOTA	107,619	3,261	1,446	1,481	-637	49	113,219
MISSISSIPPI	37,853	818	745	327	-1	13	39,754
MISSOURI	99,354	3,015	1,338	1,326	-1,193	9	103,851
MONTANA	107,785	319	1,239	14	-1,868	0	107,488
NEBRASKA	69,471	2,135	1,488	833	-861	1	73,066
NEVADA	2	0	0	0	0	0	2
NEW HAMPSHIRE	4	0	0	2	0	0	6
NEW JERSEY	122	348	12	271	0	0	754
NEW MEXICO	18,435	75	0	4	-10	0	18,503
NEW YORK	3,631	833	55	668	-5	0	5,181
NORTH CAROLINA	8,082	685	92	266	-1	0	9,125
NORTH DAKOTA	99,156	704	2,472	435	-2,174	0	100,593
OHIO	37,497	7,686	610	5,441	-23	274	51,485
OKLAHOMA	32,089	225	68	13	-197	0	32,199
OREGON	27,568	2,821	103	2,123	-33	0	32,583
PENNSYLVANIA	21,526	3,476	169	1,968	0	19	27,158
PUERTO RICO	79	0	0	0	0	0	79
RHODE ISLAND	2	0	0	0	0	0	2
SOUTH CAROLINA	6,596	265	93	119	0	0	7,074
SOUTH DAKOTA	56,318	2,792	2,420	1,935	-1,022	0	62,442
TENNESSEE	14,167	506	196	179	-1	0	15,046
TEXAS	137,649	597	94	453	-444	0	138,350
UTAH	5,917	34	0	0	-68	0	5,883
VERMONT	212	393	21	314	0	0	940
VIRGINIA	3,511	2,542	107	2,176	-2	0	8,335
WASHINGTON	81,905	1,339	53	287	-114	0	83,470
WEST VIRGINIA	335	478	27	365	0	0	1,205
WISCONSIN	37,654	1,606	147	514	-462	3	39,463
WYOMING	7,526	70	0	35	-4	0	7,627
NOT ASSIGNED/MISC.	-3,332	0	0	0	0	0	-3,332
TOTAL	1,720,631	74,947	25,828	45,855	-12,504	517	1,855,274

1/ Haying and grazing payment reductions.

Conservation Reserve Program Sign-up Periods and Eligibility Criteria

SIGN-UP	Type	DATES	CRITERIA 1/
1	General	March 3-14, 1986	A-B
2	General	May 5-16, 1986	A-B
3	General	August 4-15, 1986	A-C
4	General	February 9-27, 1987	A-D
5	General	July 20-31, 1987	A-D
6	General	February 1-19, 1988	A-F
7	General	July 18-31, 1988	A-F
8	General	February 6-24, 1989	A-H
9	General	July 17-August 4, 1989	A-H
10	General	March 4-15, 1991	A-C, E, G, I-K
11	General	July 8-19, 1991	A-C, E, G, I-K
12	General	June 15-26, 1992	A-C, E, G, I-K
13	General	September 11-22, 1995	E, G, I-K
14	Continuous	September 3, 1996 - September 30, 1997	L
15	General	March 3-28, 1997	G, K, M-O
16	General	October 14 - November 14, 1997	G, K, M-O
17	Continuous	October 1, 1997 - September 30, 1998	L, P
18	General	October 26, - December 11, 1998	G, K, M-O, Q
19	Continuous	October 1, 1998 - September 30, 1999	L, P
20	General	January 18 - February 11, 2000	G, K, M-O, Q
21	Continuous	October 1, 1999 - April 6, 2000	L, P
22	Continuous	April 7 - September 30, 2000	L, P
23	Continuous	October 1, 2000 - September 30, 2001	L, P
24	Continuous	October 1, 2001 - September 30, 2002	L, P, R
25	Continuous	October 1, 2002 - May 5, 2003	L, P, R
26	General	May 5, 2003 - June 13, 2003	K, N, Q
27	Continuous	May 6, 2003 - September 30, 2003	L, P, R
28	Continuous	October 1, 2003 - September 30, 2004	L, P, R, S
29	General	August 30, 2004 - September 24, 2004	K, N, Q
30	Continuous	October 1, 2004 - September 30, 2005	L, P, R, S, T, U
31	Continuous	October 1, 2005- September 30, 2006	L, P, R, S, T, U
32	REX 2/	April 2006, June 2006	Expiring Contracts
33	General	March 22, 2006 - April 28, 2006	K, N, Q
35	Continuous	October 1, 2006- September 30, 2007	L, P, R, S, T, U
36	Continuous	October 1, 2007- September 30, 2008	L, P, R, S, T, U
37	Continuous	October 1, 2008-September 30, 2009	L, P, R, S, T, U,V

1/ See attached eligibility criteria description.
2/ Re-enrollments under new contracts only.

Eligibility Criteria:

A Land capability classes 6 - 8

B Land capability classes 2 - 5 with predicted average annual erosion rate greater than 3T

C Land capability classes 2 - 5 with predicted average annual erosion rate greater than 2T and with gully erosion

D Land with EI $\geq$ 8 and predicted average annual erosion rate greater than T

E Land for filter strips alongside wetlands, streams, or other water bodies

F Land for tree planting-eligible when 1/3 of field meets criteria A or Class 2-5 soil with predicted average annual erosion rate greater than 2T

G Land having evidence of scour erosion caused by out-of-bank water flows

H Wetland as follows:
- cropped wetland of at least 6 acres
- a field of which 1/3 or more is cropped wetland
- a field of 6 to 9 acres on which wetlands are present

I Land in designated national conservation priority areas
- Chesapeake Bay Region
- Great Lakes Region
- Long Island Sound Region

Land in designated State water quality priority areas
- Public wellhead protection area established by EPA
- Hydrologic Unit Areas approved by the Secretary
- Land located in areas designated as Clean Water Act “319" priority areas

J Lands to be established in specified eligible practices, including filter strips, riparian buffers, windbreaks, grass waterways, and salt tolerant grasses

Wetland eligibity suspended

K Land with an EI $\geq$ 8, regardless of the predicted annual erosion rate relative to T

L Eligible for continuous sign-up beginning with sign-up 14:
- Land identified as suitable for field windbreaks, grass waterways, shallow water areas for wildlife, contour grass strips, shelterbelts, living snow fences, salt tolerant vegetation, filter strips, or riparian buffers
- Marginal pasture land suitable for riparian buffers devoted to trees.
- Land within a wellhead protection area established by EPA

M Land classified as highly erodible land (HEL) according to conservation compliance provisions.

N Land in designated national conservation priority areas
- Chesapeake Bay Region
- Great Lakes Region
- Long Island Sound Region
- Prairie Pothole Region

Land in designated State water, air, or wildlife quality priority areas

O Wetlands, including associated acreage, expiring Water Bank lands, and land serving as buffers for non-cropped wetlands

P Land suitable for cross wind trap strips

Q Land in the Longleaf Pine national conservation priority area

R Wetland and buffer acreage according to Farmable Wetland Program provisions

S Restoration of flood plain wetland, including bottomland hardwood tree plantings

T Establishment of upland bird habitat buffers

U Restoration of non-flood plain wetland and playa lakes

V Constructed wetlands, aquaculture ponds, and flooded prairie wetlands

CRP Practices and Payment Provisions 1/

Practice		Sign-up Type 2/	Annual Rental Pmt. 3/	Signing Incentive Pmt. 4/	Practice Incentive Pmt. 4/
CP1	Introduced grasses and legumes - new seedings	General	SRR	No	No
CP2	Native grasses - new seedings	General	SRR	No	No
CP3	New softwood trees (not longleaf pine)	General	SRR	No	No
CP3A	New hardwood trees	General	SRR	No	No
CP3A	New longleaf pines (see also CP36)	General	SRR	No	No
CP4	Permanent wildlife habitat	General	SRR	No	No
CP5	Field windbreaks	Continuous	SRR+20%	Yes	Yes
CP6	Diversions	General	SRR	No	No
CP7	Erosion control structures	General	SRR	No	No
CP8	Grass waterways	Continuous	SRR+20%	Yes	Yes
CP9	Shallow water areas for wildlife	Continuous	SRR	No	Yes
CP10	Existing grasses and legumes	General	SRR	No	No
CP11	Existing trees	General	SRR	No	No
CP12	Wildlife food plots	General	SRR	No	No
CP15	Contour grass strips	Continuous	SRR	No	Yes
CP16	Shelterbelts	Continuous	SRR	Yes	Yes
CP17	Living snow fences	Continuous	SRR	Yes	Yes
CP18	Salinity reducing vegetation	Continuous	SRR	No	Yes
CP21	Filter strips (grass)	Continuous	SRR+20%	Yes	Yes
CP22	Riparian buffers (trees)	Continuous	SRR+20% 6/	Yes	Yes
CP23	Wetland restoration	General	SRR	No	No
CP23	Wetland restoration - flood plain	Continuous	SRR+20% 7/	Yes 7/	Yes 7/
CP23A	Wetland Restoration - Non-flood plain and playas	Continuous	SRR+20% 7/	Yrs 7/	Yes 7/
CP24	Cross wind trap strips	Continuous	SRR	No	Yes
CP25	Rare and declining habitats	General	SRR	No	No
CP27	Farmable wetland (wetland)	Continuous	SRR+20%	Yes	Yes
CP28	Farmable wetland (upland)	Continuous	SRR+20%	Yes	Yes
CP29	Wildlife habitat buffer on marginal pasture	Continuous	SRR+20% 6/	Yes	Yes
CP30	Wetland buffer on marginal pasture	Continuous	SRR+20% 6/	Yes	Yes
CP31	Bottomland hardwood trees	Continuous	SRR+20% 7/	Yes 7/	Yes 7/
CP32	Hardwood trees (previously expired contracts)	General	SRR	No	No
CP33	Upland bird habitat (quail) buffers	Continuous	SRR	Yes	Yes
CP36	Longleaf pine	Continuous	SRR	Yes	Yes
CP37	Duck Habitat (Paririe Pothole area)	Continuous	SRR+20% 7/	Yes 7/	Yes 7/
CP38	State acres for wildlife enhancement	Continuous	SRR	Yes	Yes
CP39	Constructed Wetlands	Continuous	SRR+10%	Yes	Yes
CP40	Aquaculture Wetlands	Continuous	SRR+10%	Yes	Yes
CP41	Flooded Prairie Wetlands	Continuous	SRR+10%	Yes	Yes
--	Wellhead protection areas	Continuous	SRR+10%	Yes	Yes

1/ Practices enrolled under CREP may be eligible for additional incentives.
2/ General sign-up practices may be enrolled under certain CREP agreements and may be eligible for additional financial incentives.
3/ Soil rental rates (SRR) are soil-specific maximum rental payment rates for predominant soils (up to 3) for the land offered. Beginning with general sign-up 16, producers offering land for general sign-up enrollment requesting rental payments below the maximum receive higher EBI scores. Participants in continuous sign-up receive the maximum allowable rate. Annual incentives of 20% and 10% of annual rental rate are provided as indicated. Practices enrolled under CREP may be eligible for additional incentives.
4/ Signing incentive payments (SIP) implemented in June 2000 are one-time up-front bonus payments of $100 per acre.
5/ Practice incentive payments (PIP) implemented in June 2000 equal 40-percent of practice installation cost.
6/ For marginal pasture, a county-specific flat rate is used instead of the SRR.
7/ Incentives approved March 2008.

Conservation Reserve Program Environmental Benefits Index (EBI)
Maximum Possible Points per Component

EBI Factor and Subfactor		Sign-up						
		15	**16**	**18**	**20**	**26**	**29**	**33**
Wildlife Benefits								
	Cover	50	50	50	50	50	50	50
	Threatened and endangered species	15	15	15	15	n.a.	n.a.	n.a.
	Proximity to water or wetland	10	10	10	10	n.a.	n.a.	n.a.
	Wildlife priority zone	n.a.	n.a.	n.a.	n.a.	30	30	30
	Proximity to protected area	10	10	10	10	n.a.	n.a.	n.a.
	Contract size	5	5	n.a.	n.a	n.a	n.a	n.a
	Wildlife enhancements	n.a.	n.a.	5	5	20	20	20
	Upland to wetland ratio	10	10	10	10	n.a.	n.a.	n.a.
	Formula	(N1a/50)*(sum of subfactors)				(sum of subfactors)		
	Total	**100**	**100**	**100**	**100**	**100**	**100**	**100**
Water Quality Benefits								
	Water quality area/zone	30	30	30	30	30	30	30
	Ground water quality	20	20	20	20	25	25	25
	Surface water quality	40	40	40	40	45	45	45
	Associated wetlands	10	10	10	10	n.a	n.a	n.a
	Total	**100**	**100**	**100**	**100**	**100**	**100**	**100**
Soil Erosion Benefits (Erodibility index)								
	Total	**100**	**100**	**100**	**100**	**100**	**100**	**100**
Enduring (post-contract) Benefits								
	Total	**50**	**50**	**50**	**50**	**50**	**50**	**50**
Air Quality Benefits								
	Wind erodibility	25	25	25	25	25	25	25
	Wind erosion soils	n.a.	5	5	5	5	5	5
	Air quality zone	n.a.	5	5	5	5	5	5
	Carbon sequestration	n.a.	n.a.	n.a.	n.a.	10	10	10
	Total	**25**	**35**	**35**	**35**	**45**	**45**	**45**
Conservation Priority Area Benefits								
	Total	**25**	**25**	**25**	**25**	**n.a.**	**n.a.**	**n.a.**
Cost								
	Rental payment amount 1/ = a*(1-(Bid amount/b))	a=190 b=165	a=125 b=165	a=125 b=165	a=125 b=165	a=125 b=185	a=125 b=185	a=125 b=204
	Cost-share	10	10	10	10	10	10	10
	Amount below maximum rent	n.a.	15	15	15	15	15	15
	Total	**200**	**150**	**150**	**150**	**150**	**150**	**150**
Total EBI Points (=sum of the scores for each factor)								
	Environmental components	400	410	410	410	395	395	395
	Environmental+cost components	600	560	560	560	545	545	545
EBI cut-off for acceptance		**259**	**247**	**245**	**246**	**269**	**248**	**242**

1/ a = points for cost
b = maximum bid allowed

For questions about this summary, contact Alex Barbarika at 202-720-7093 or at Alexander.Barbarika@wdc.usda.gov. This and prior annual and monthly summaries are posted at http://www.fsa.usda.gov/FSA/webapp?area=home&subject=copr&topic=css

Additional information on the Conservation Reserve Program is available from:

Farm Service Agency, United States Department of Agriculture, STOP 0513
1400 Independence Ave. SW, Washington, D.C. 20250-0513
or from the FSA website at http://www.fsa.usda.gov/

The U.S. Department of Agriculture (USDA) prohibits discrimination in all its programs and activities on the basis of race, color, national origin, age, disability, and where applicable, sex, marital status, familial status, parental status, religion, sexual orientation, genetic information, political beliefs, reprisal, or because all or part of an individual's income is derived from any public assistance program. (Not all prohibited bases apply to all programs.) Persons with disabilities who require alternative means for communication of program information (Braille, large print, audiotape, etc.) should contact USDA's TARGET Center at (202) 720-2600 (voice and TDD). To file a complaint of discrimination, write USDA, Director, Office of Civil Rights, 1400 Independence Ave., S.W, Washington, D.C. 20250-9410 or call (800) 795-3272 (voice) or (202)-720-6382 (TDD). USDA is an equal opportunity provider and employer.